Course Overview -- 190.0 Miles

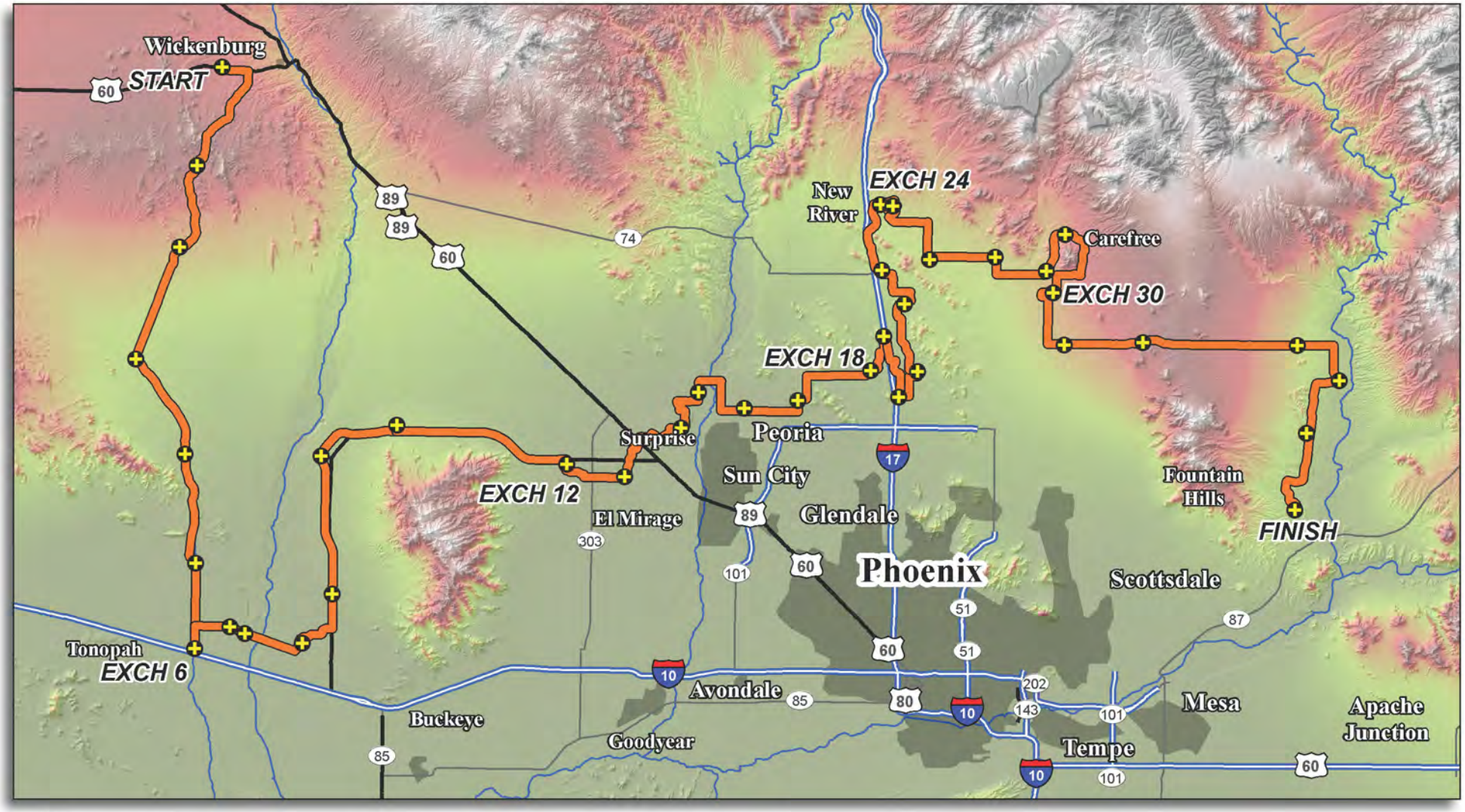

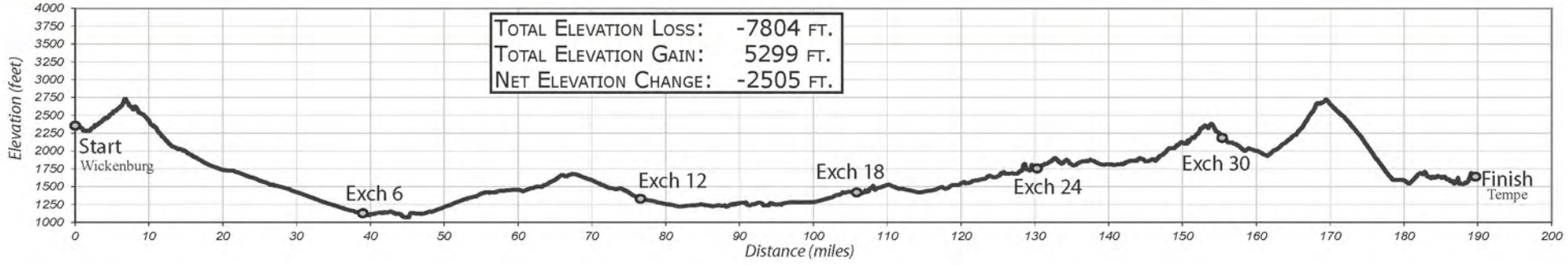

Map Symbol Legend

Exchange

Tenth-Mile Marker

Mile Marker

Runner Route

Van Route

Water Station

Trail Entrance and Exit

Trail Entrance

Trail Exit

No Van Support Segment

VAN I -- LEGS I-6 -- 39.5 MILES

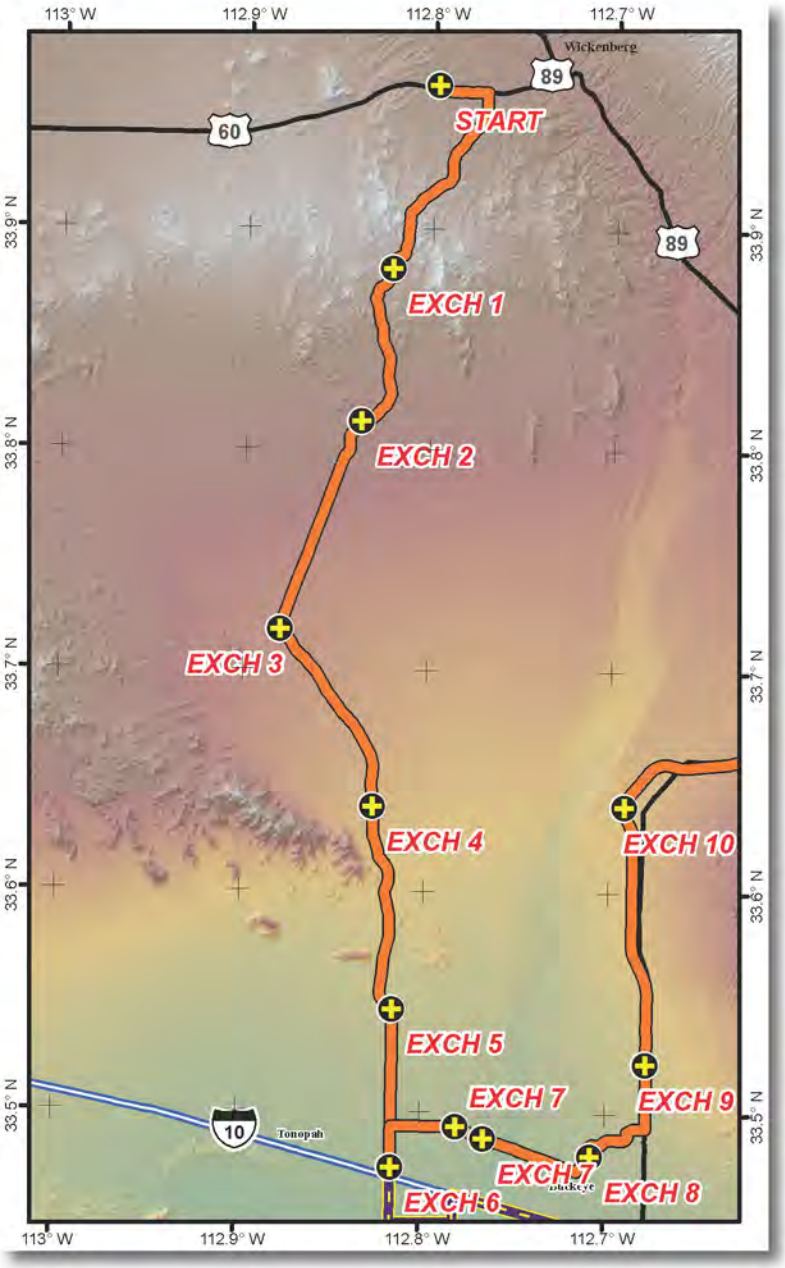

Inactive Van Directions - Van 2

Start Line to Exchange 6

0.0	Depart start line East on US-60 (W. Wickenburg Way)
1.5	Turn Right on S. Vulture Mine Rd.
21.0	Turn Left onto Aguila Rd
33.3	Turn Right onto N 355th Ave
38.5	Exchange 6 (Sun Spiritualist Camp) will be on the left

Exchange 6 Address:
Sun Spiritualist Camp
2525 N. 355th Ave.
Tonopah, AZ 85354-7459
GPS: 42.997413, -88.377825

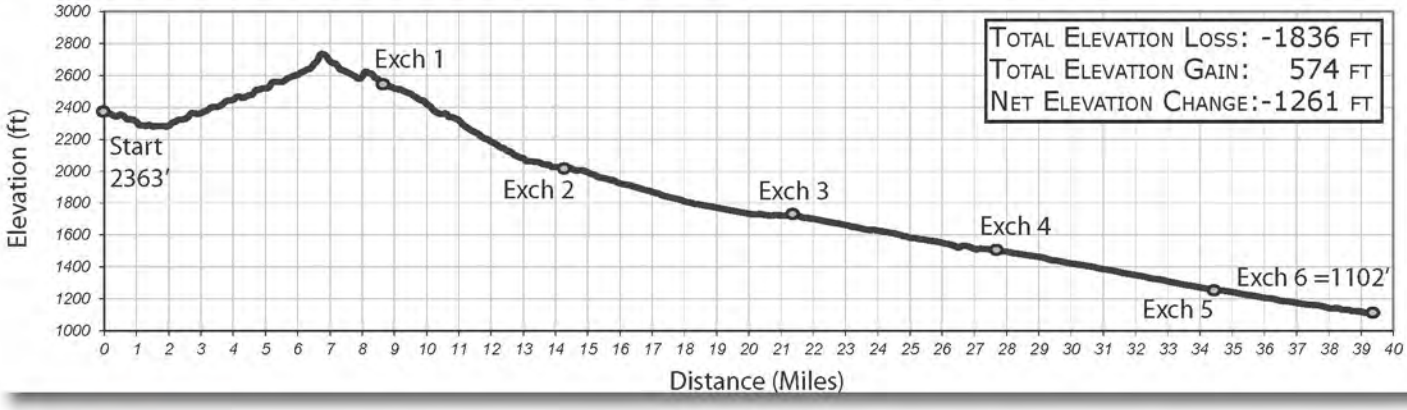

LEG 1 -- 8.7 MILES -- VERY HARD -- PARTIAL NO VAN SUPPORT

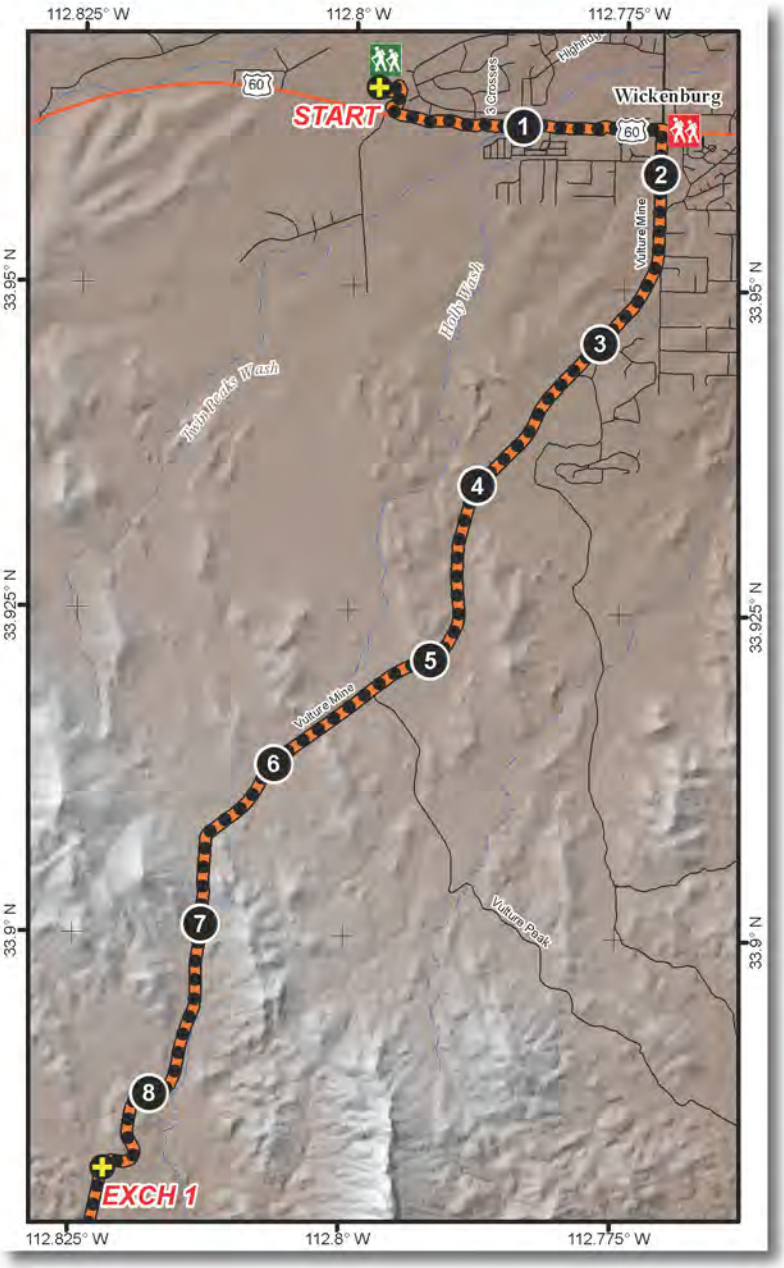

Venture Peak Trail Head
South Vulture Mine Rd.
Wickenburg, AZ 85390
GPS: 33.880973, -112.821977

Do not stop you van on non-support sections. Police will be issuing tickets. Van support starts just before 4 miles. Runners are encouraged to carry their own water. Watch for Open Cattle Guards.

LEG LEGEND

0.0	Depart Start Line heading east on running path out of Sunset Park
*	Follow path that parallels Wickenburg Way (do not run on Wickenburg Way)
1.8	Turn Right (S) on Vulture Mine Rd running against traffic.
8.7	Arrive at Exchange 1

Van Directions:
Follow Runner Directions

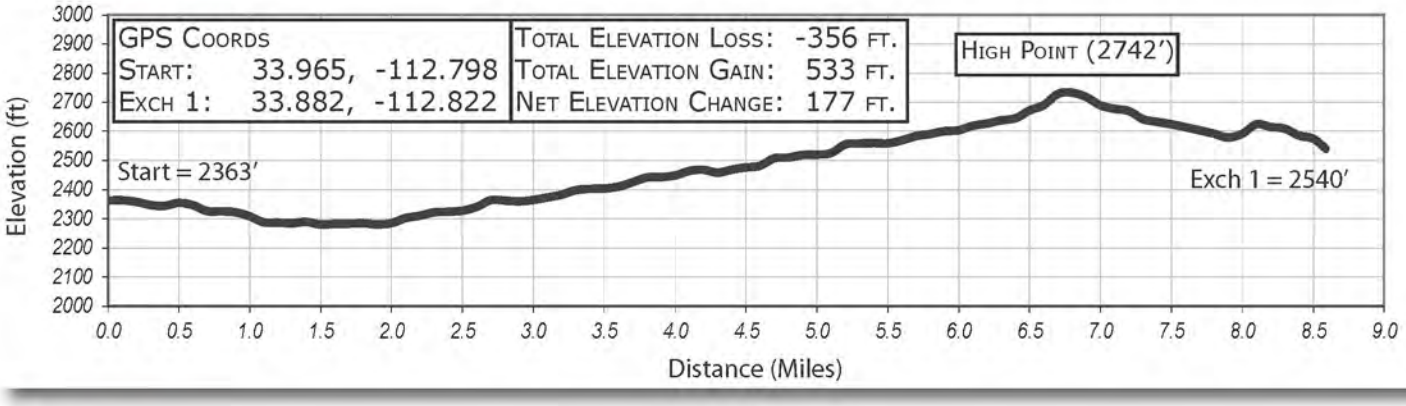

Leg 2 -- 5.5 Miles -- Moderate -- FULL VAN SUPPORT

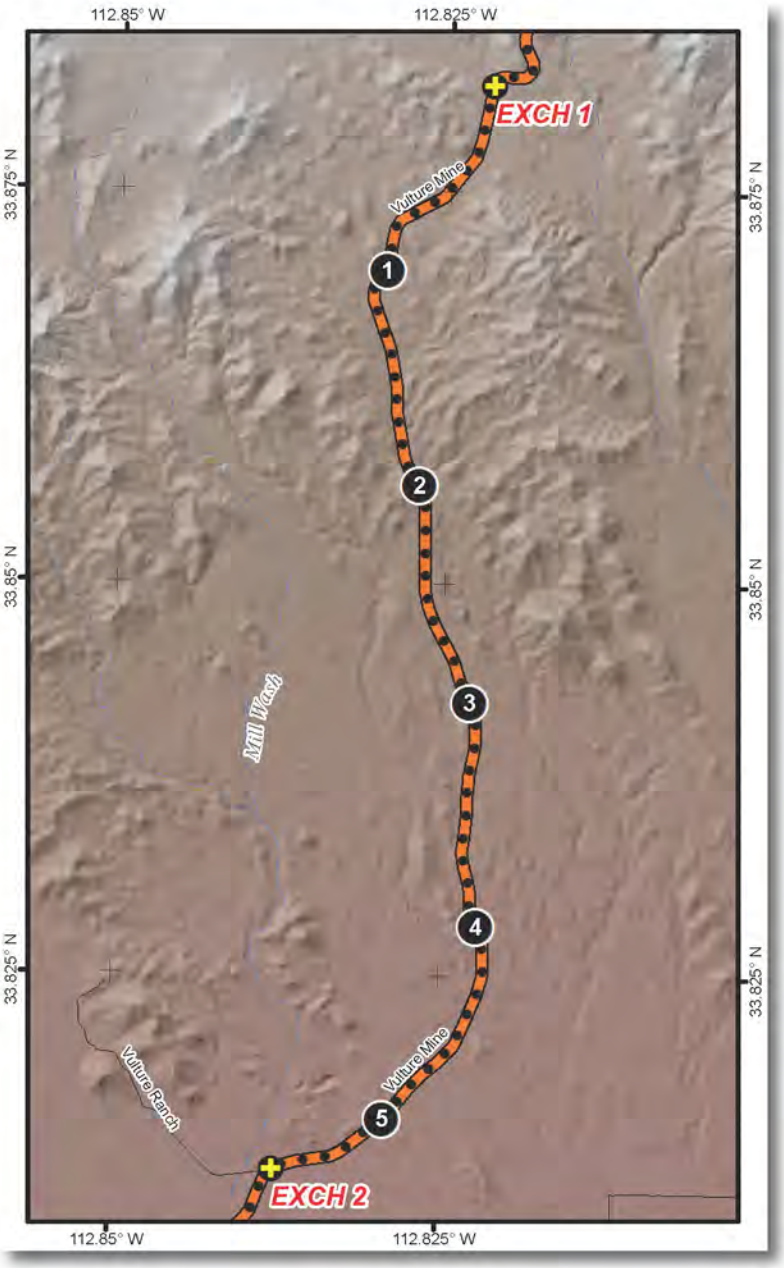

Intersection of Vulture Ranch Rd. & Vulture Mind Rd.
Wickenburg, AZ 85390
GPS: 33.811969, -112.838056

Park on Vulture Ranch Rd. across the street from the exchange chute. ONLY runners starting the leg and ending the leg should be crossing the street.

LEG LEGEND

0.0	Depart Exchange 1, South on Vulture Mine Rd., Running against traffic
5.5	Arrive at Exchange 2

Van Directions:
Follow Runner Directions

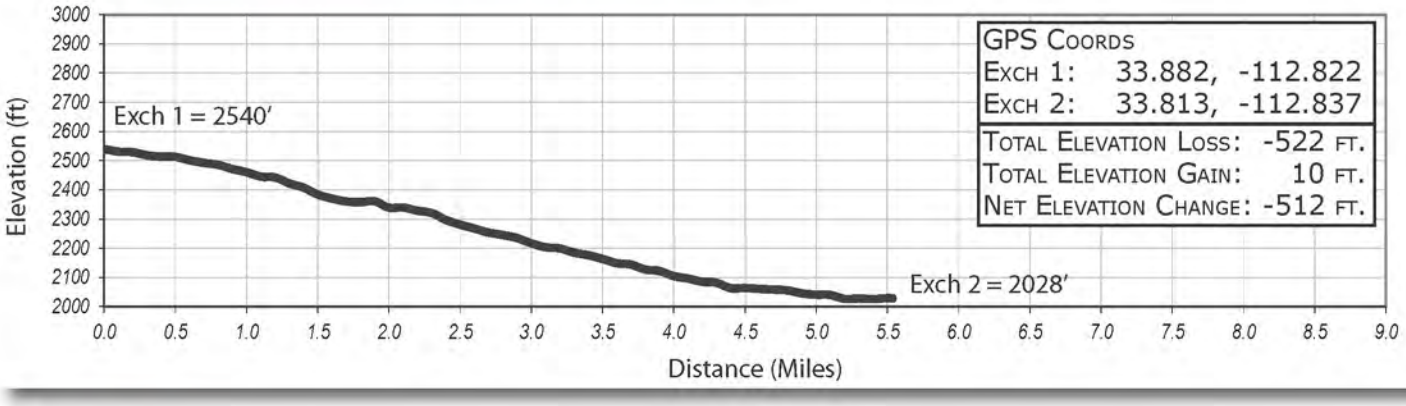

LEG 3 -- 7.0 MILES -- HARD -- FULL VAN SUPPORT

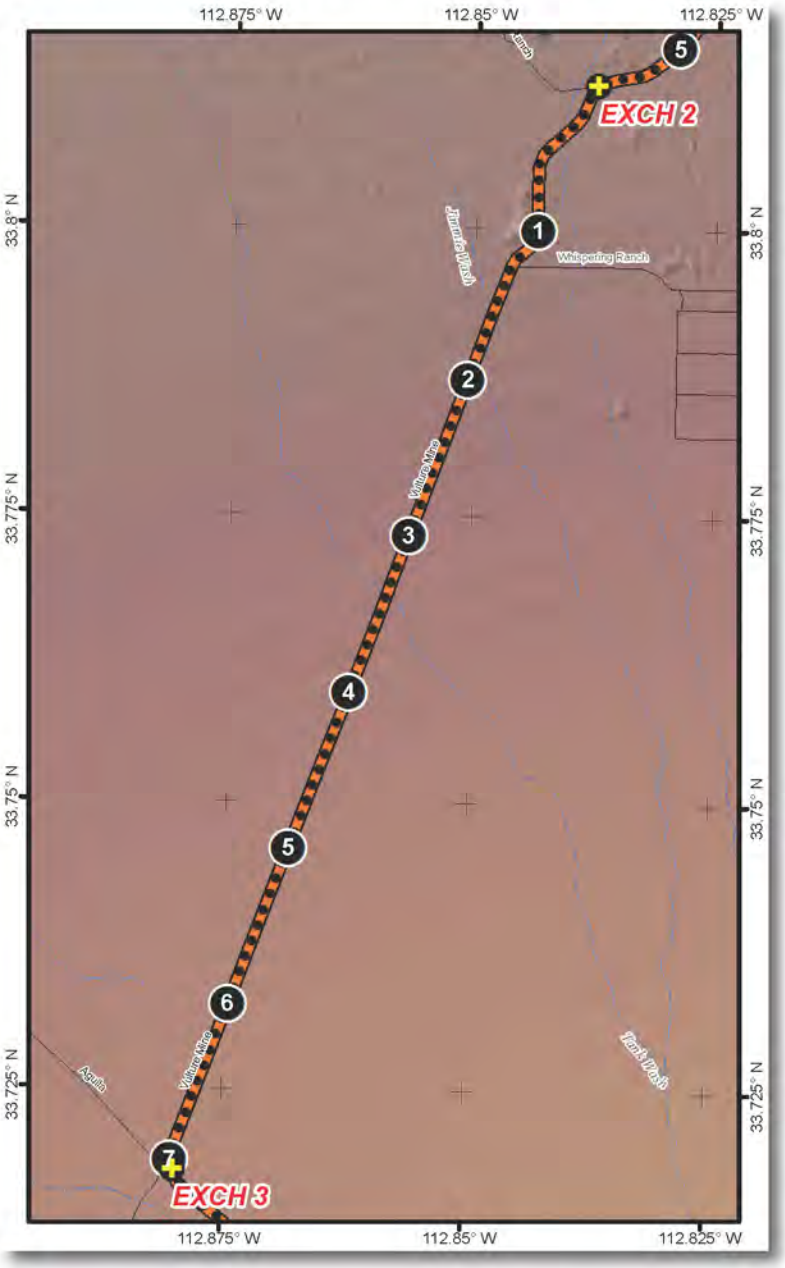

LIntersection of Vulture Mine Rd. & N. Wickenburg Rd.
Wickenburg, AZ 85390
GPS: 33.717972, -112.880092

LEG LEGEND

0.0	Depart Exchange 2 running (S) on Vulture Mine Rd.
7.0	Arrive at Exchange 3

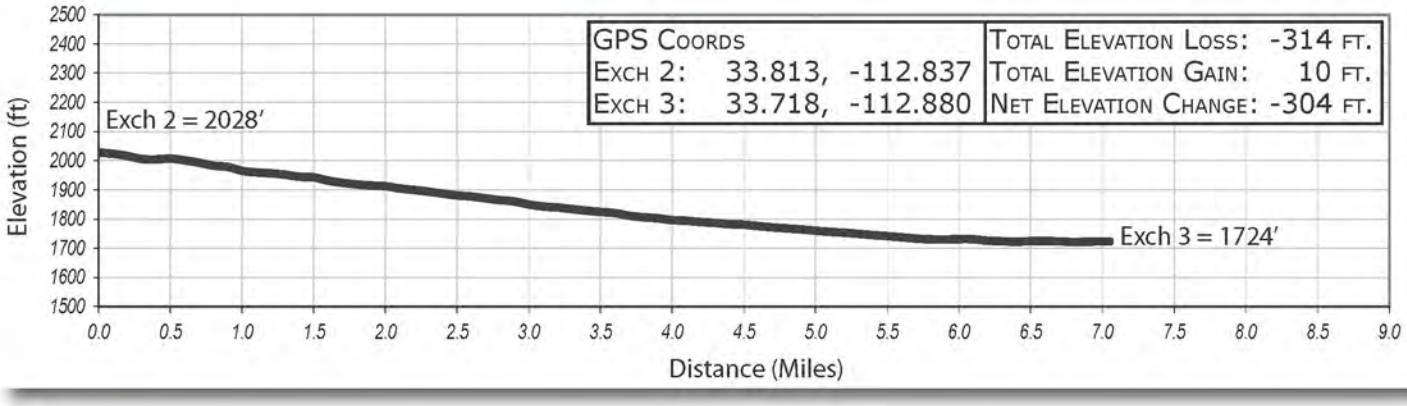

GPS COORDS		
EXCH 2:	33.813,	-112.837
EXCH 3:	33.718,	-112.880

TOTAL ELEVATION LOSS:	-314 FT.
TOTAL ELEVATION GAIN:	10 FT.
NET ELEVATION CHANGE:	-304 FT.

Leg 4 -- 6.5 Miles -- Hard -- FULL VAN SUPPORT

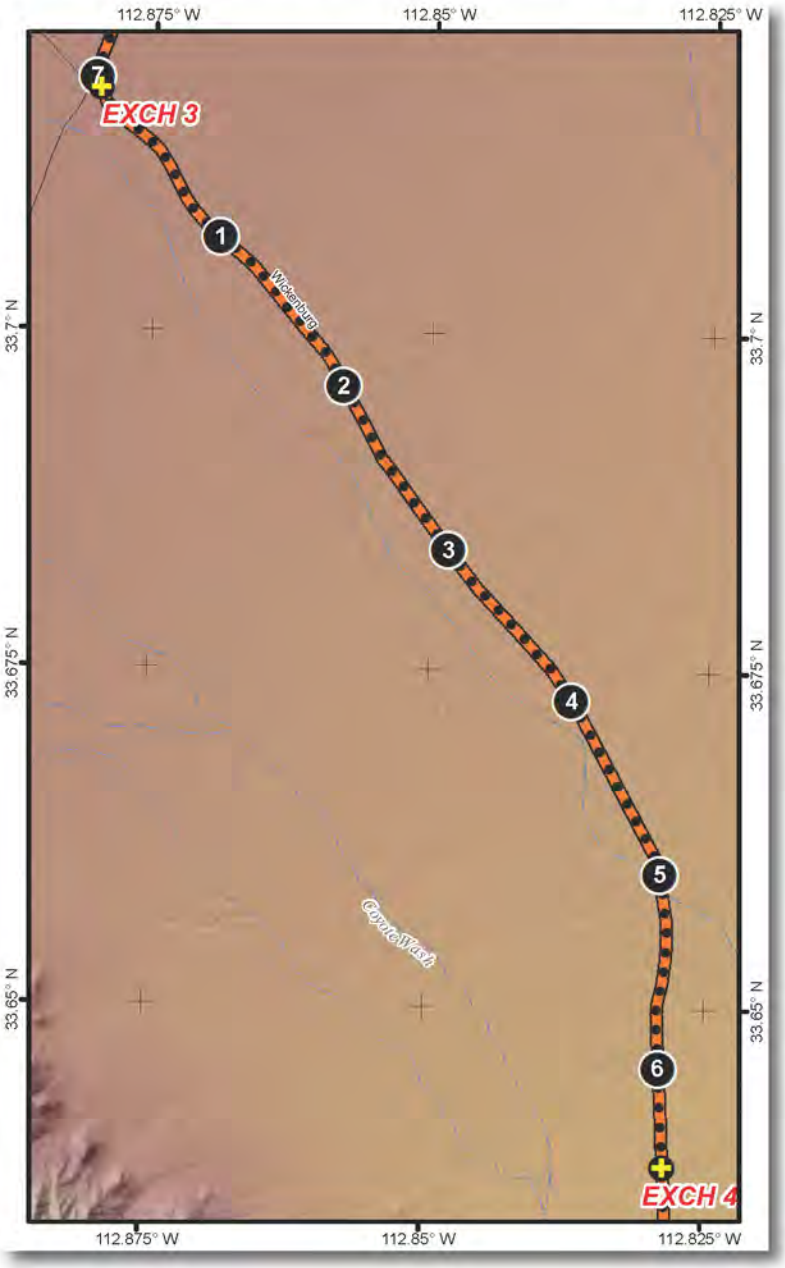

On N. Wickenburg Rd. (North of mile marker 21)
Wickenburg, AZ 85390
GPS: 33.638689, -112.828331

CAUTION: Watch out of cattle guards and open cattle

LEG LEGEND

0.0	Depart Exchange 3 (SE) on Aguila Rd.
6.5	Arrive at Exchange 4.

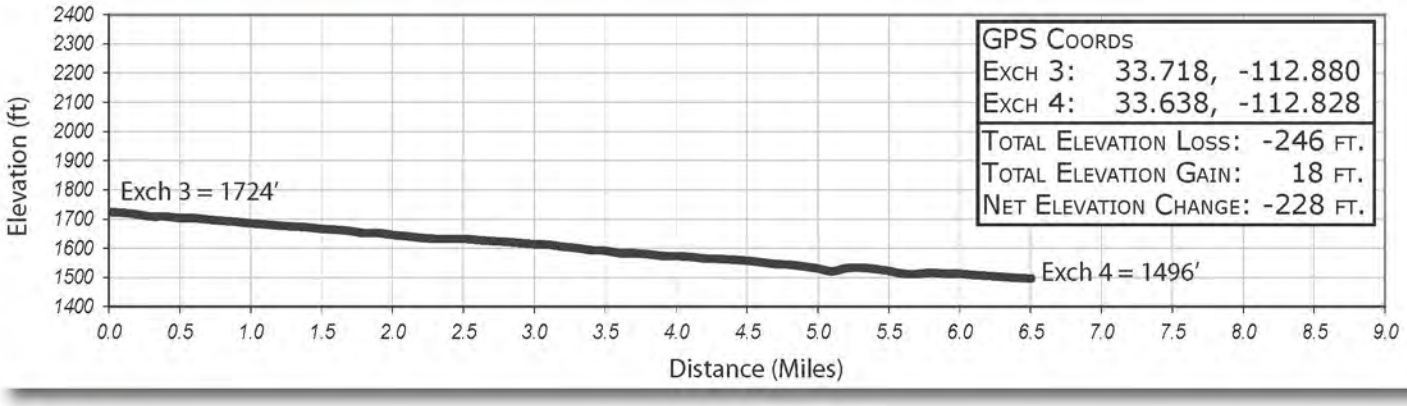

LEG 5 -- 6.7 MILES -- HARD -- FULL SUPPORT

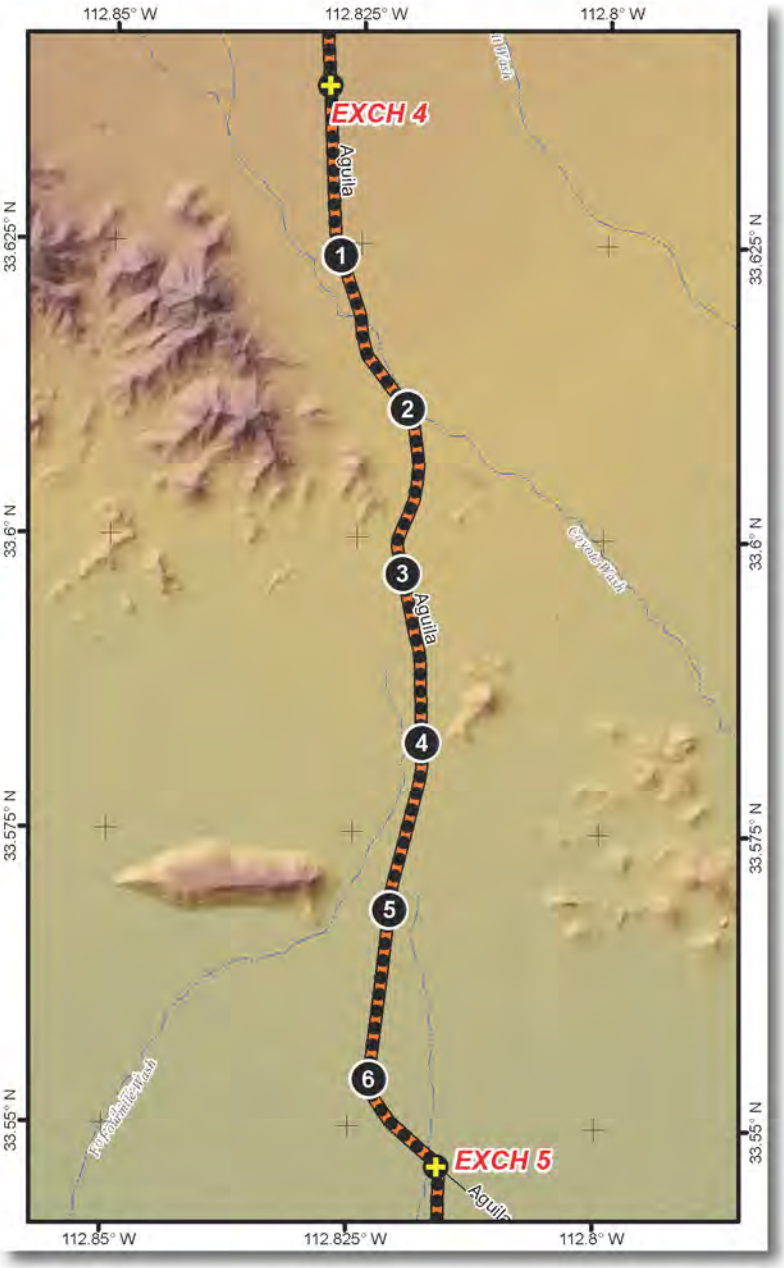

Intersection of Aguila Rd. and N. 355th Ave
Buckeye, AZ 85354
GPS: 33.546406, -112.815582

CAUTION: Watch out of cattle guards and open cattle

LEG LEGEND

0.0	Depart Exchange 4 (SE) N. Aguila Rd.
6.7	Aguila Rd. will turn into 355th Ave Arrive at Exchange 5

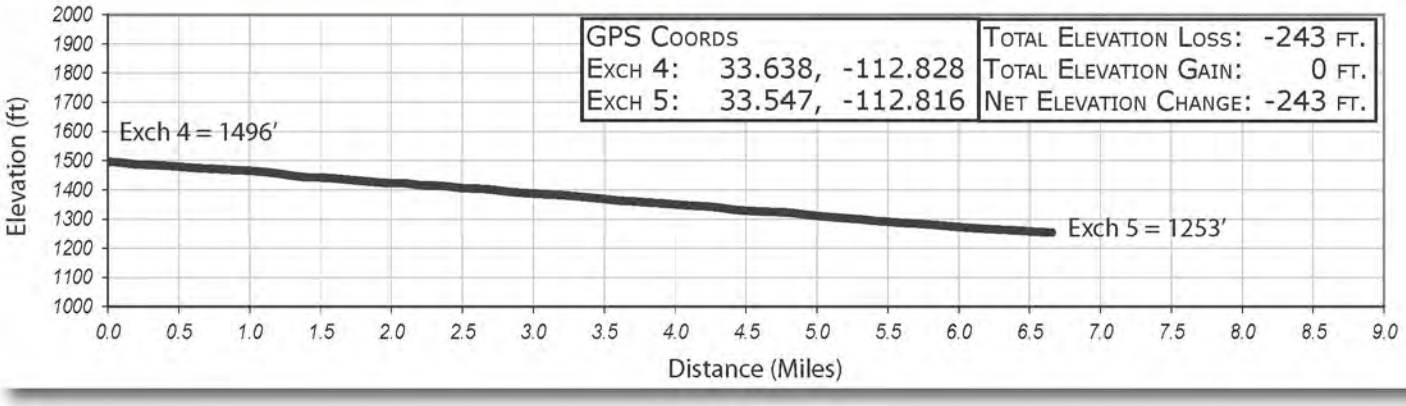

Leg 6 -- 5.1 Miles -- Moderate -- FULL VAN SUPPORT

Sun Spiritualist Camp
2525 N. 355th Ave.
Tonopah, AZ 85354-7459
GPS: 33.475367, -112.813192

CAUTION: Watch out of cattle guards and open cattle

LEG LEGEND

0.0	Depart Exchange 5 (S) on 355th Ave
0.0	Continue straight down 355th Ave.
5.1	Arrive at Exchange 6

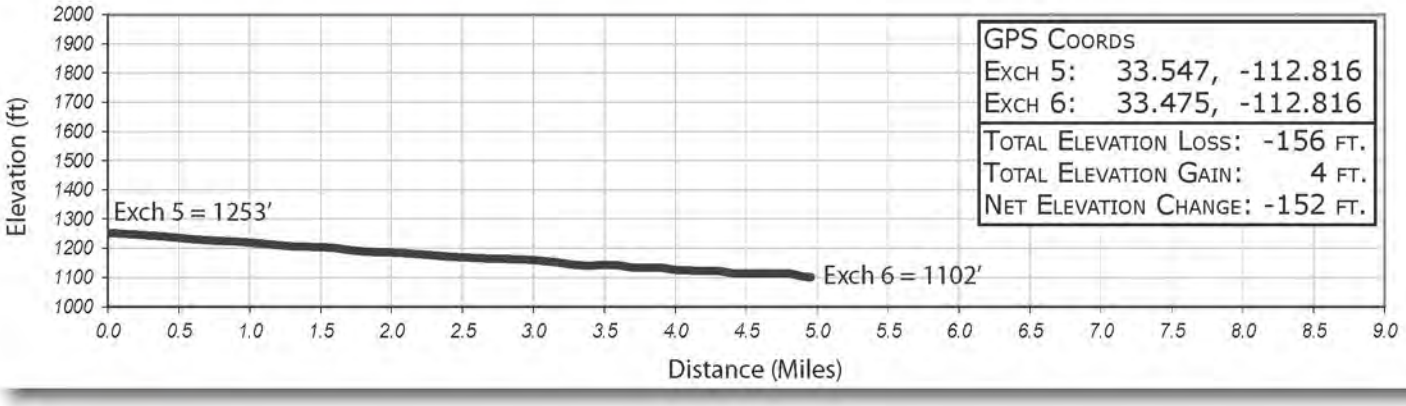

Van 2 -- Legs 7-12 -- 37.7 Miles

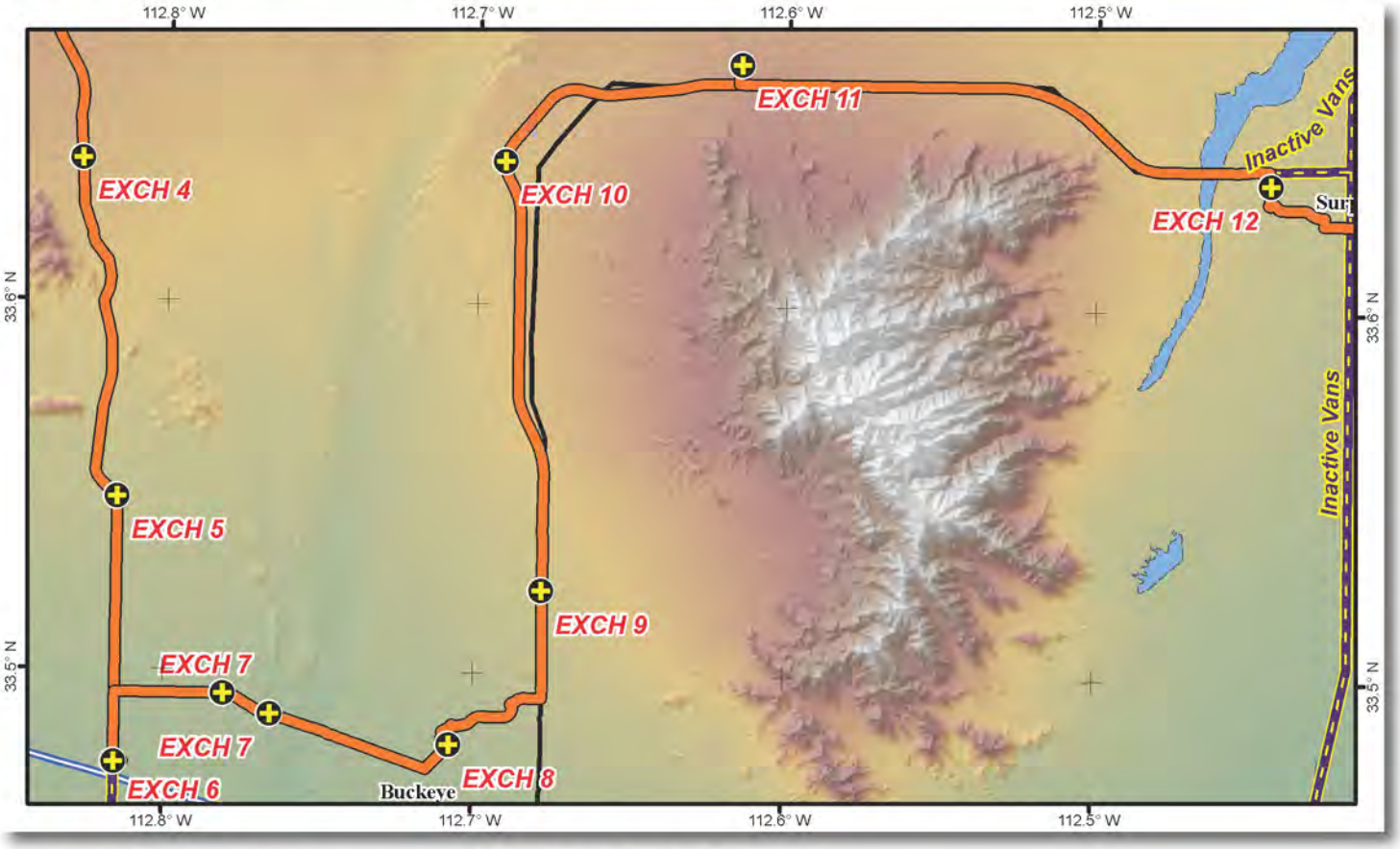

Inactive Van Directions - Van 1
Exchange 6 to 12:

0.0	Head South on 355th Ave
2.5	Turn Left onto Van Buren St
4.5	Turn Left onto N 339th Ave
6.3	Turn Right onto I-10 East towards Phoenix
26.8	Merge onto I-10/Pearl Harbor Memorial Hwy/Papago Fwy E toward Phoenix.
39.5	Merge onto AZ – 303 Loop through Exit 124
39.8	Take Exit 116 Bell Rd, Keep Left
41.3	Turn Left onto N Citrus Rd.
41.4	Turn Left onto W Surprise Farms Dr.
41.5	Turn Right onto N Willow Canyon Dr.
41.6	Arrive at Exchange 12 on your Right

Willow Canyon High School- East Lot
17901 West Lundberg Street
Surprise, AZ 85388
GPS: 33.632280, -112.443997

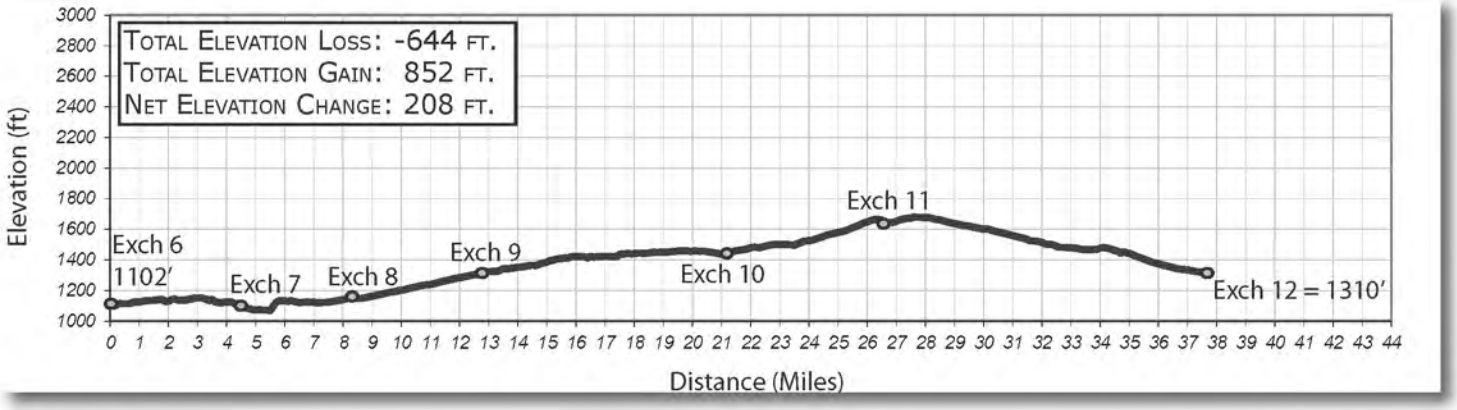

Leg 7 -- 3.44-4.44 Miles -- Moderate -- NO VAN SUPPORT

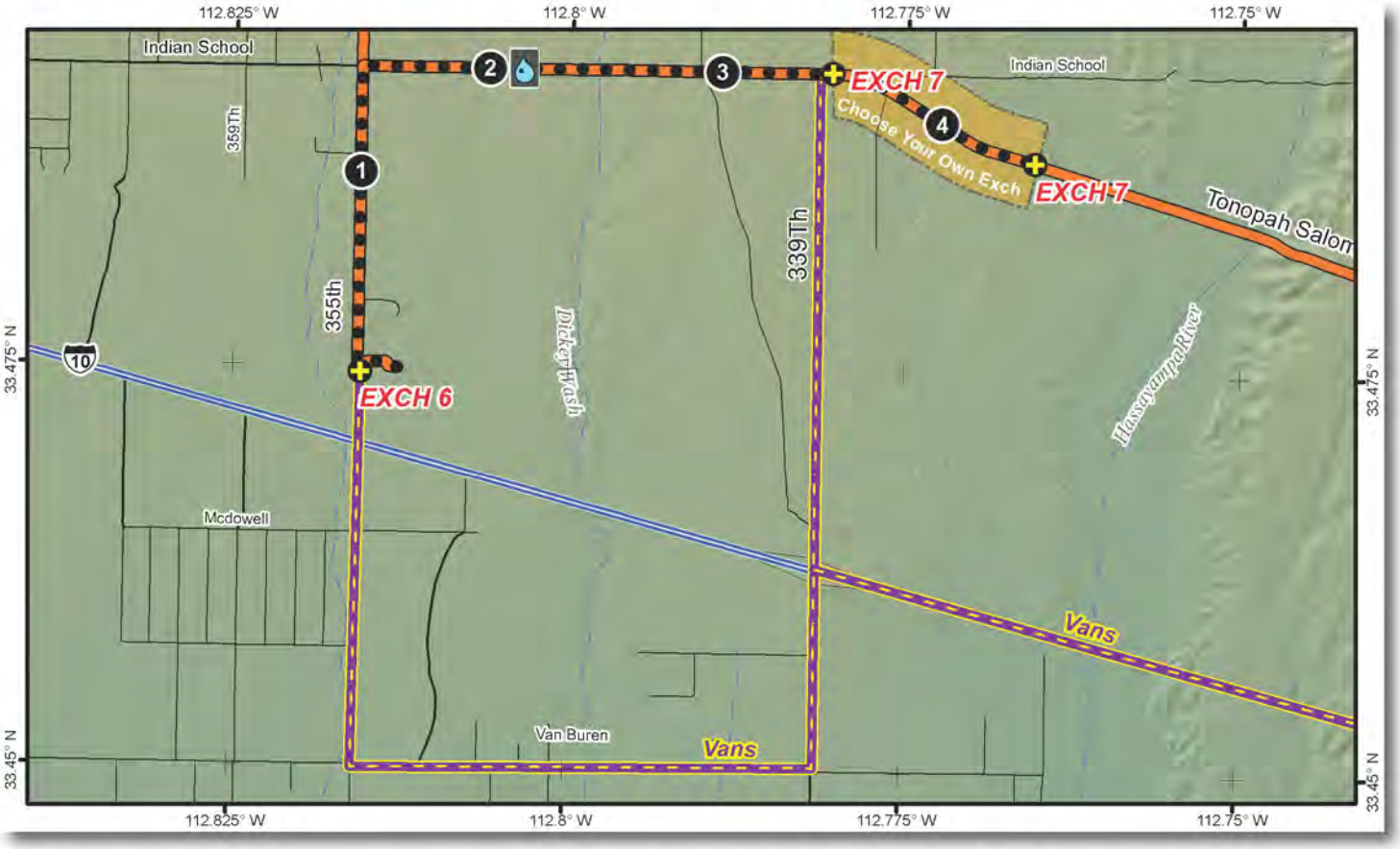

TA Tonopah
N 399th & W Tonopah Salome Hwy – (1 mile)
Tonopah, AZ 85354
GPS: 33.493628, -112.781511 to
33.488101, -112.765466

LEG NOTES
Vans can only park on the right side of the road and only the next runner should cross with a flag for the exchange. No vans should continue down W Tonopah Salome Hwy when it turns to a dirt road. Any team that is on the dirt part of this road will be automatically asked to leave the race. No exceptions. Please turn around safely and watch for runners. Avoid using the few resident driveways that are on this road to turn around.

LEG LEGEND

0.0	Depart Exchange 6 turn Right onto 355th Ave heading North with traffic
1.5	Turn Right onto Indian School Rd running against traffic
-	Indian School Rd turns into W Tonopah Salome Hwy
3.4	Arrive at Exchange 7

Van Directions:

0.0	Exit Exchange 6 and turn Left onto 355th Ave
1.5	Turn Left onto Van Buren St
3.5	Turn Left onto N 339th Ave
6.5	Turn Right onto W Tonopah Salome Hwy
---	Arrive at Exchange 7, Pick your own exchange for the next 1 mile

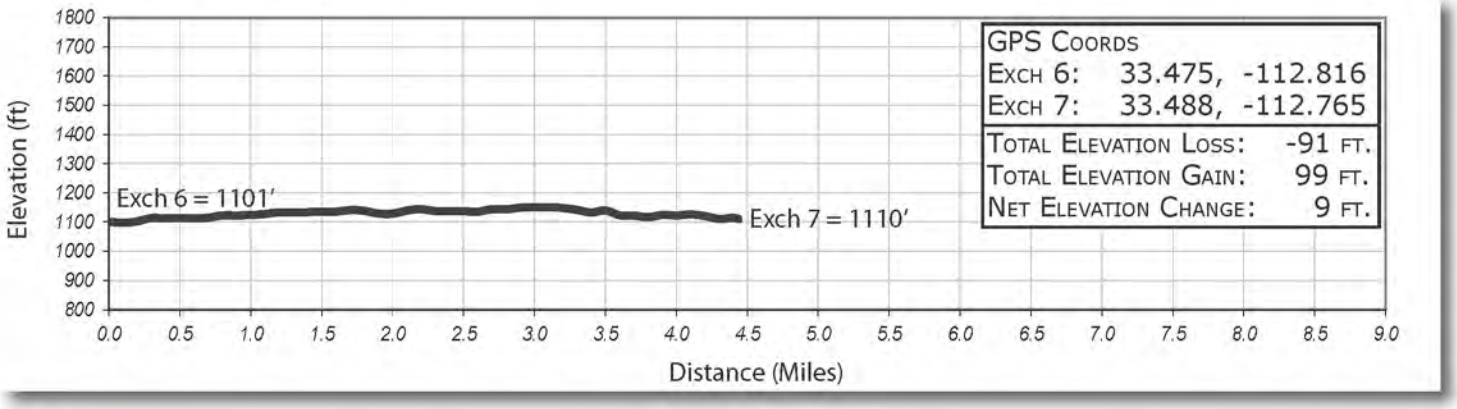

Leg 8 -- 3.8 Miles -- Easy -- NO VAN SUPPORT/NO PULLING OVER

Tartesso Sports Park
30540 W Celeborn Dr
Buckeye, AZ
Lat: 33.480616 Lon: -112.707648

LEG NOTES
Vans will not be allowed on this leg due to dust restrictions

Vans should exit the other side of the parking lot onto N 303rd Ave when leaving Exchange 8

LEG LEGEND

0.0	Depart Exchange 7 continuing down W Tonopah Salome Hwy.
3.1	Turn Left onto dirt trail
3.6	Turn Right onto Thomas Rd
3.7	Turn Left onto W. Celeborn Dr. running with traffic
3.8	Arrive at Exchange 8

Van Directions:

0.0	Depart Exchange 7, turn around and head back on W Tonopah Salome Hwy
0.0	Turn Left onto 339th Ave.
2.2	Turn Left to merge onto I-10 E towards Phoenix
8.1	Take exit 109 for Sun Valley Pkwy/ Palo Verde Rd
8.4	Turn Left onto Sun Valley Pkwy
11.3	Turn Left onto Thomas Rd.
12.9	Turn Right onto W. Celeborn Dr.
13.0	Arrive at Exchange 8

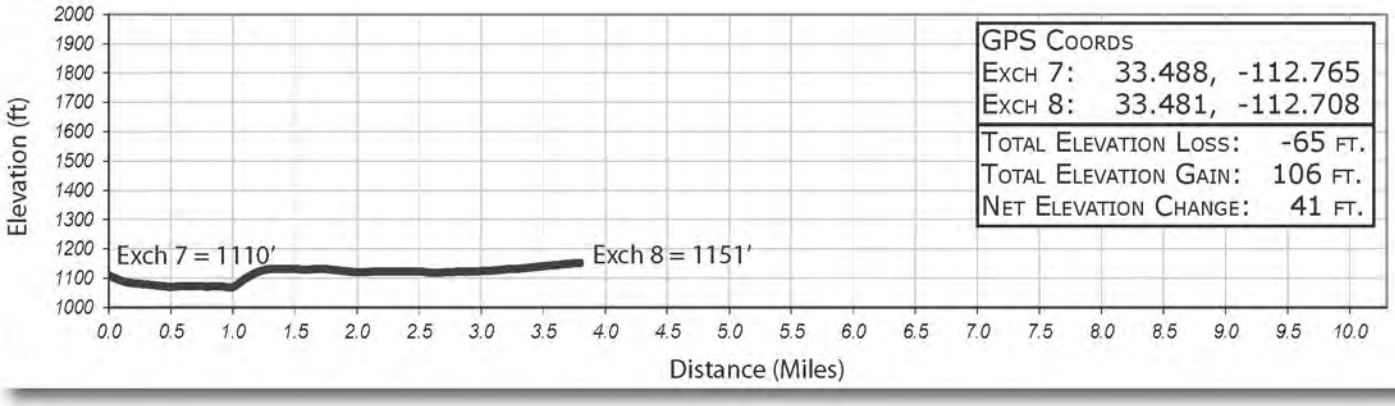

GPS Coords	
Exch 7:	33.488, -112.765
Exch 8:	33.481, -112.708
Total Elevation Loss:	-65 ft.
Total Elevation Gain:	106 ft.
Net Elevation Change:	41 ft.

LEG 9 -- 4.7 MILES -- MODERATE -- NO VAN SUPPORT/NO PULLING OVER

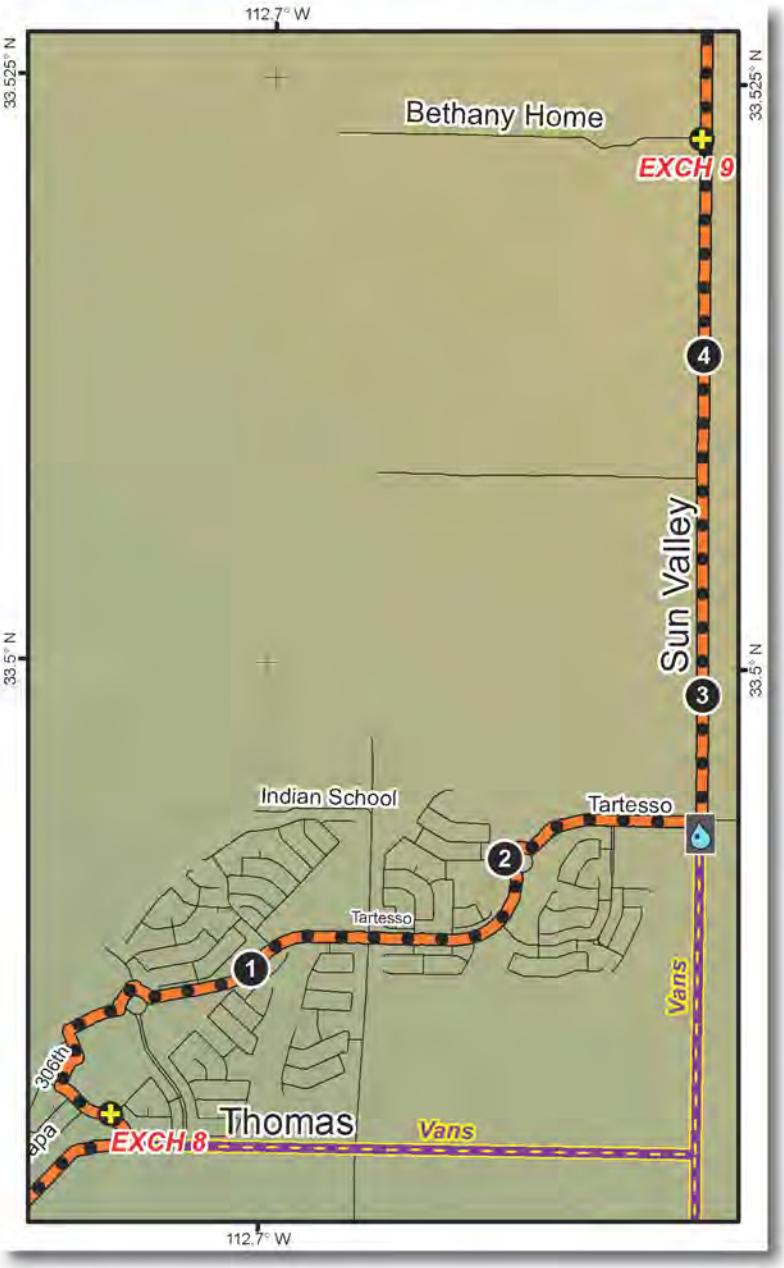

Sun Valley Parkway & West Bethany Home Road
Buckeye, AZ 85326
Lat: 33.522658 Lon: -112.678158

Exchange location is on a dirt lot on the southbound side of Sun Valley Parkway. Ragnar will provide one water station on this leg. Runners are encouraged to carry their own water.

LEG LEGEND

0.0	Depart Exchange 8 (n) on Celeborn Dr
0.2	Turn Right onto 306th Lane
0.3	Turn Left onto Allyson Ave
0.4	Turn Right onto Tartesso Pkwy
0.5	Continue Straight through first roundabout against traffic
1.9	Continue Straight through second roundabout
2.6	Turn Left onto W Sun Valley Pkwy
4.7	Arrive at Exchange 9

VAN DIRECTIONS

0.0	Leave Tartesso Sports Park through East entrance (opposite side from where you entered)
0.1	Turn Right onto N 303rd Avenue (E)
0.2	Turn Left on Thomas
1.8	Turn Left (N) on Sun Valley Pkwy
4.7	Arrive at Exchange 9

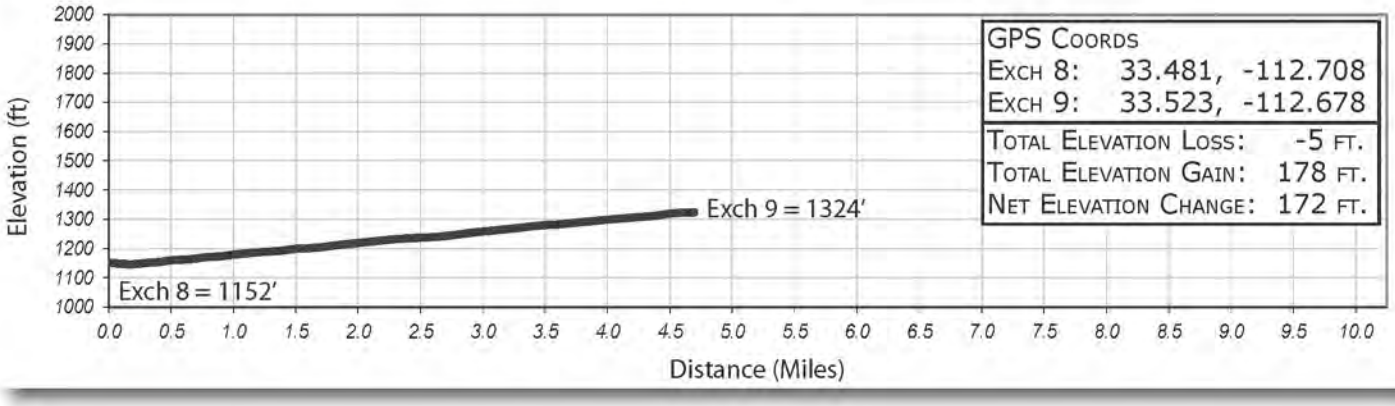

GPS COORDS	
EXCH 8:	33.481, -112.708
EXCH 9:	33.523, -112.678
TOTAL ELEVATION LOSS:	-5 FT.
TOTAL ELEVATION GAIN:	178 FT.
NET ELEVATION CHANGE:	172 FT.

Leg 10 -- 8.2 Miles -- Very Hard -- NO VAN SUPPORT/NO PULLING OVER

Dirt Lot
Buckeye, AZ 85396
GPS: 33.638860, -112.691604

Leg Notes:
Ragnar will provide two water stations on this leg. Runners are encouraged to carry their own water

LEG LEGEND

0.0	Depart Exchange 9 heading (N) on Sun Valley Pkwy
8.2	Arrive at Exchange 10

Van Directions:
Follow Runner Directions

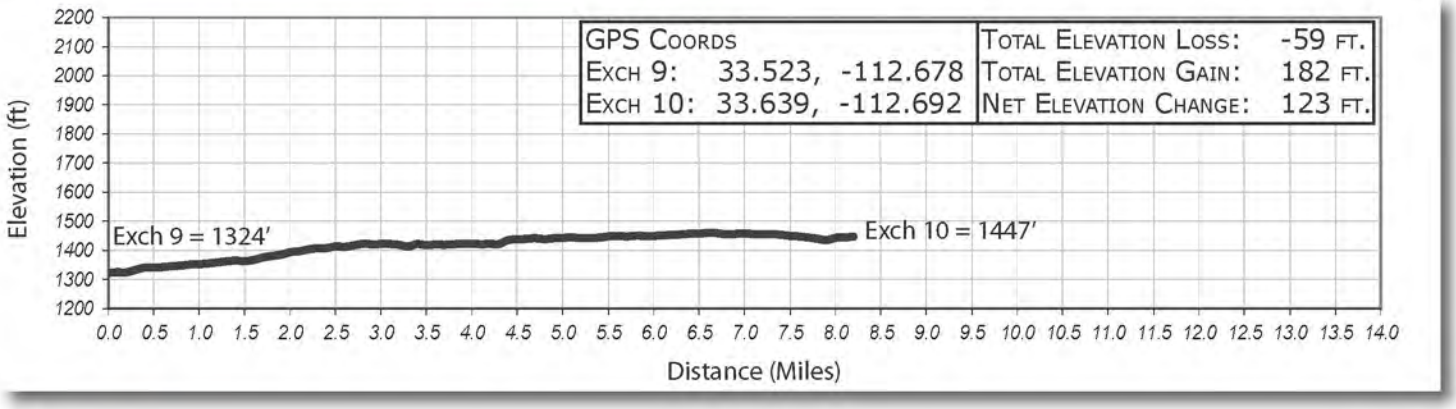

GPS Coords			Total Elevation Loss:	-59 ft.
Exch 9:	33.523,	-112.678	Total Elevation Gain:	182 ft.
Exch 10:	33.639,	-112.692	Net Elevation Change:	123 ft.

Leg 11 -- 5.5 Miles -- Moderate -- NO VAN SUPPORT/NO PULLING OVER

Exchange 11 Address:
Festival Foothills Community Park
26252 W Desert Vista Blvd.
Buckeye, AZ 85396
GPS: 33.665918, -112.615578

Leg Notes
Ragnar will provide one water station on this leg. Runners are encouraged to carry their own water

LEG LEGEND

0.0	Depart Exchange 10 heading (N) on Sun Valley Pkwy
5.0	Turn Left onto N Canyon Springs Blvd
5.4	Turn Right onto Desert Vista Blvd
5.5	Arrive at Exchange 11

Van Directions:
Follow Runner Directions

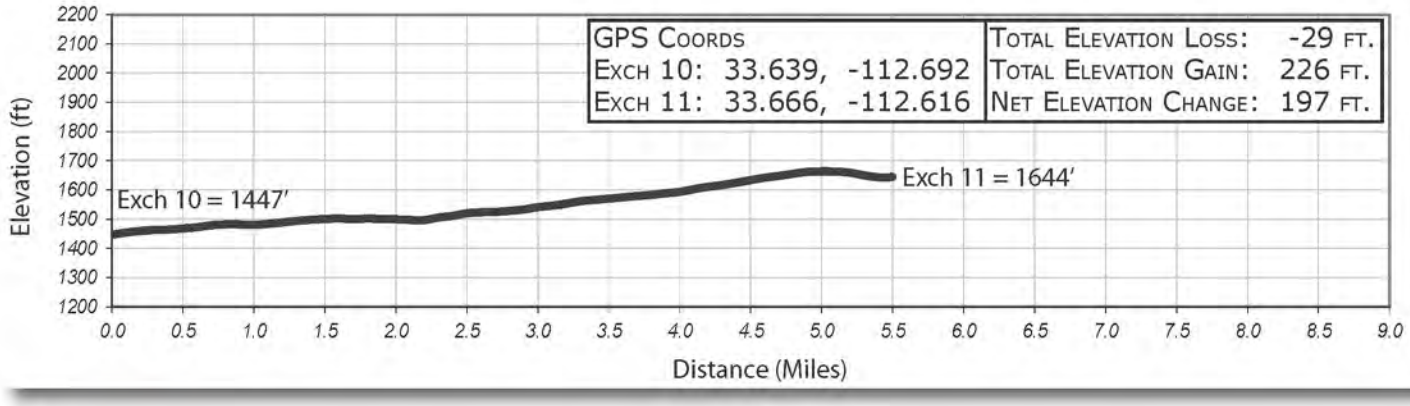

Leg 12 -- 11.1 Miles -- Very Hard -- NO VAN SUPPORT/NO PULLING OVER

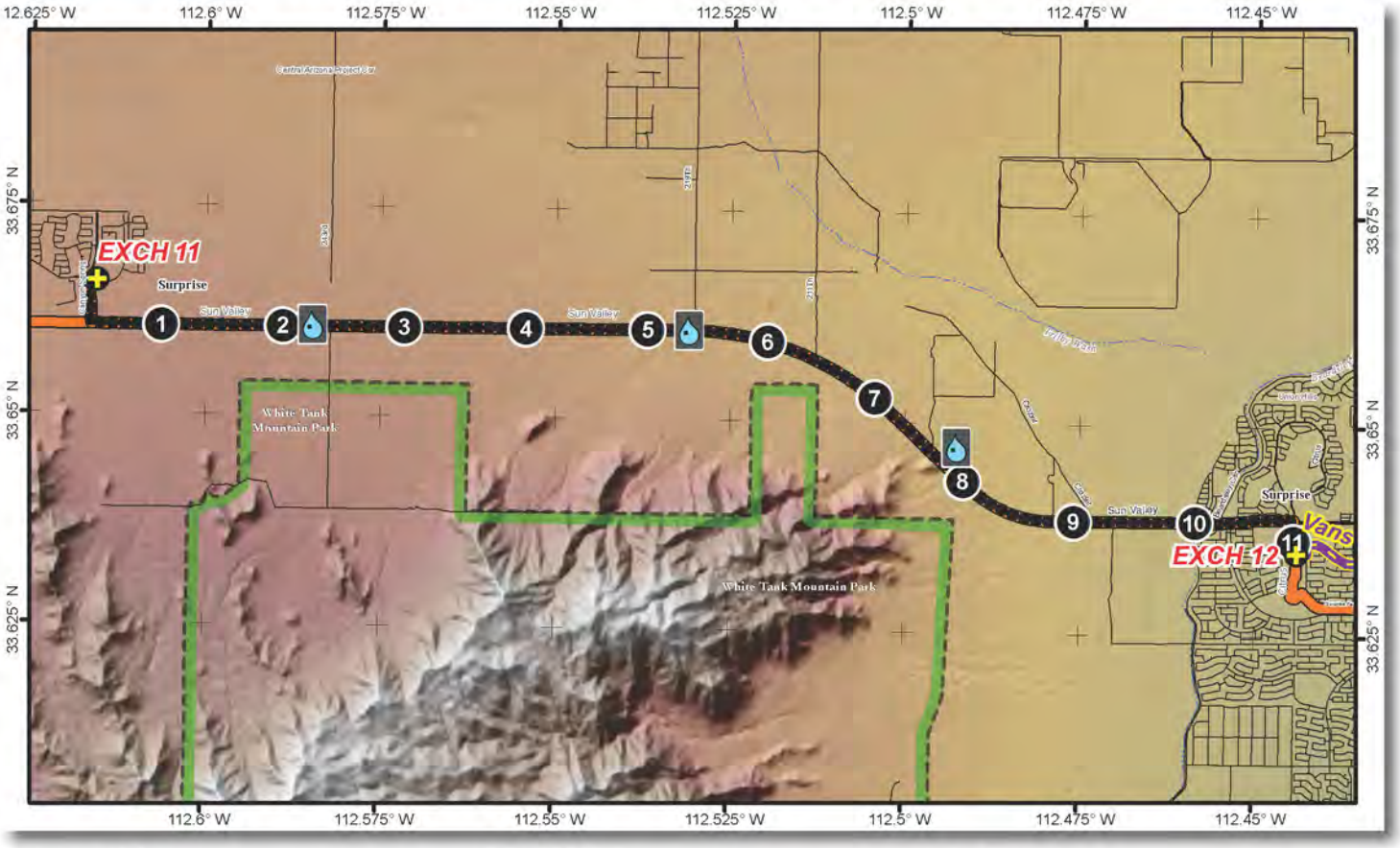

Exchange 12 Address:
Willow Canyon High School
17901 West Lundberg Street
Surprise, AZ 85388
GPS: 33.632280, -112.443997

Leg Notes:
Ragnar will provide three water stations on this leg. Runners are encouraged to carry their own water

LEG LEGEND

0.0	Depart Exchange 11 heading West on Desert Vista Blvd
250 Feet	Turn Left onto N Canyon Springs Blvd
0.4	Turn Left onto Sun Valley Pkwy
10.8	Turn Right onto N Citrus Rd
11.0	Go straight through School gates
11.1	Arrive at Exchange 12

Van Directions:

0.0	Depart Exchange 11 heading West on Desert Vista Blvd
250 Feet	Turn Left onto N Canyon Springs Blvd
0.4	Turn Left onto Sun Valley Pkwy
10.8	Turn Right onto N Citrus Rd
11.0	Turn Left onto West Surprise Farms
11.1	Turn Right onto N Willow Canyon Dr
11.3	Arrive at Exchange 12 on your Right

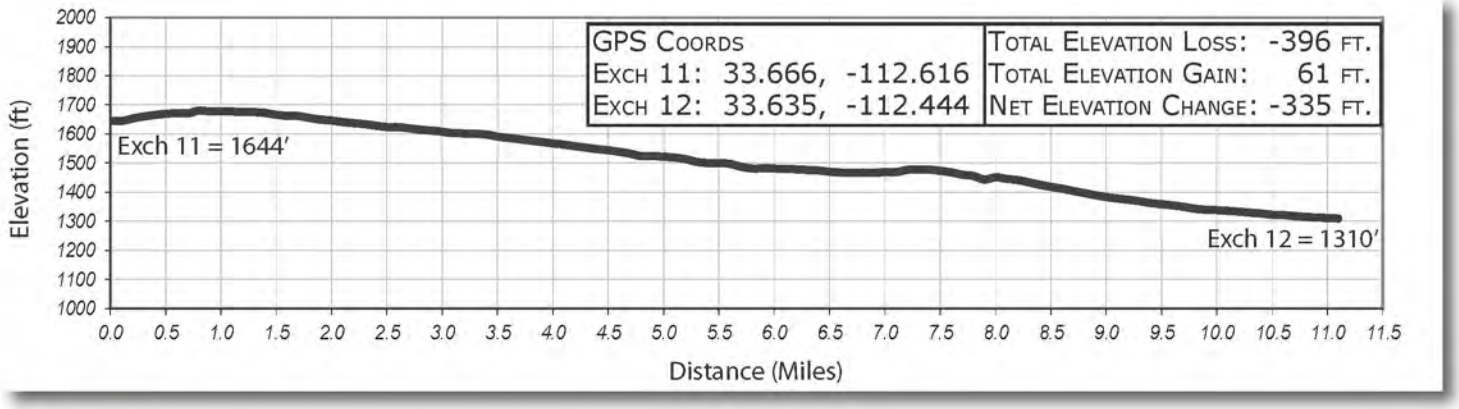

Van I -- Legs 13-18 -- 29.3 Miles

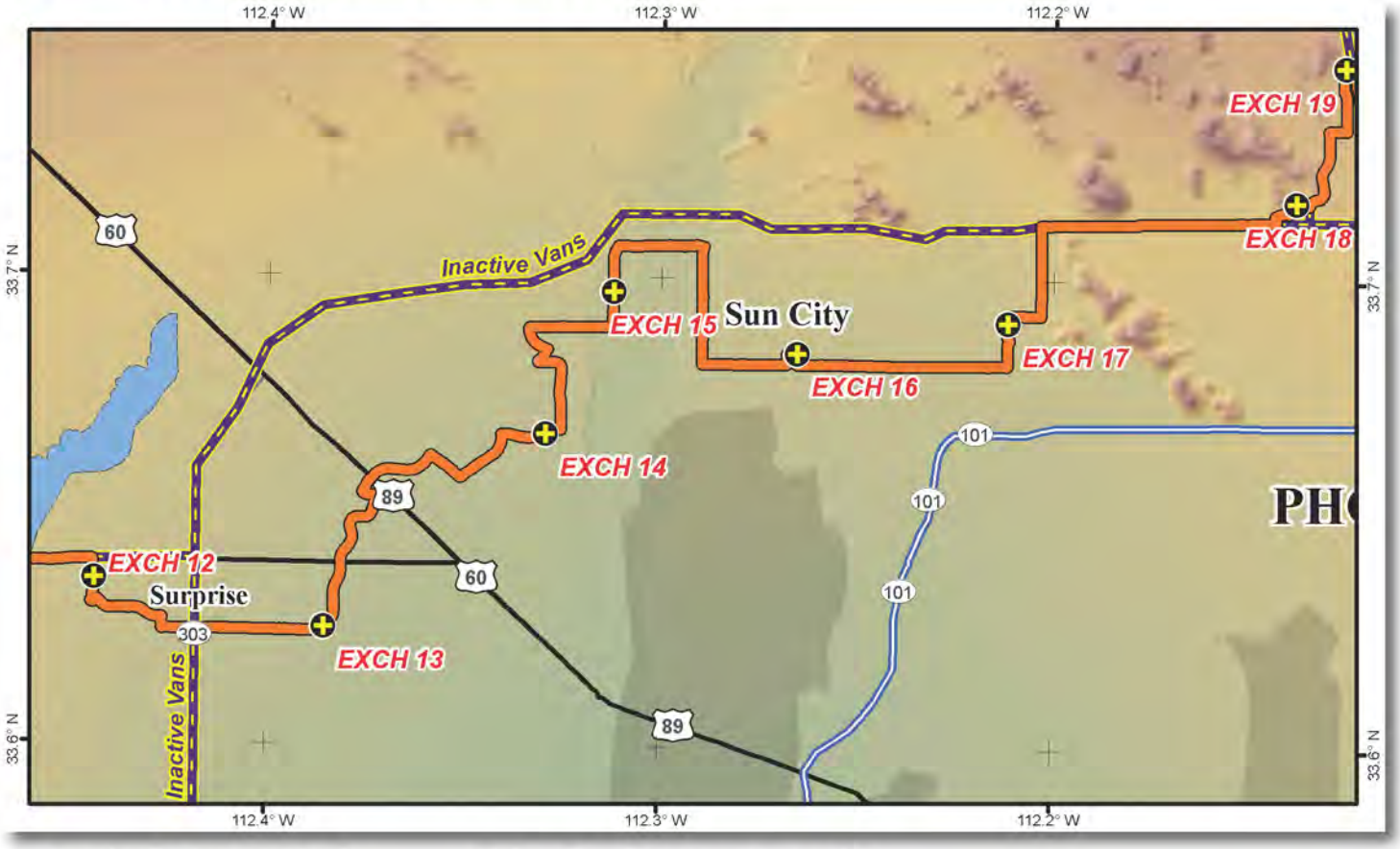

Inactive Van Directions - Van 2
Exchange 12 to 18:

0.0	Depart Exchange 12 and turn Left onto N Willow Canyon Dr
0.1	Turn Left onto West Surprise Farms
0.2	Turn Right onto N Citrus Rd
0.3	Turn Right onto W Bell Rd
1.8	Turn Left onto Hwy 303
11.3	Take Exit 125 toward Happy Valley Pkwy
13.5	Turn Right onto Happy Valley Pkwy
21.5	Turn Left onto N 35th Ave
21.6	Turn Left onto W Hackamore Dr
21.7	Arrive at Exchange 18 on your Right

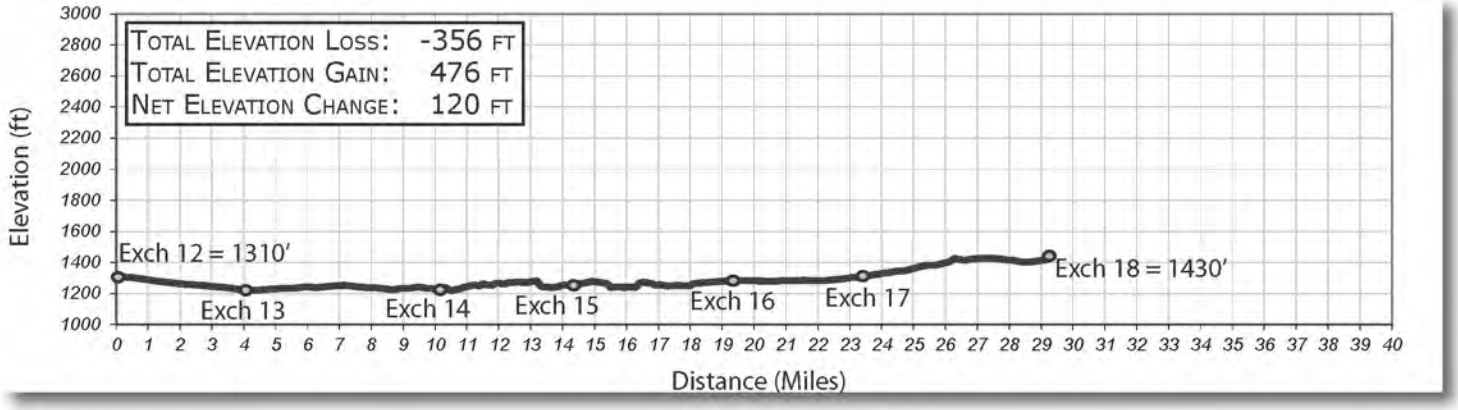

LEG 13 -- 4.1 MILES -- MODERATE -- FULL VAN SUPPORT

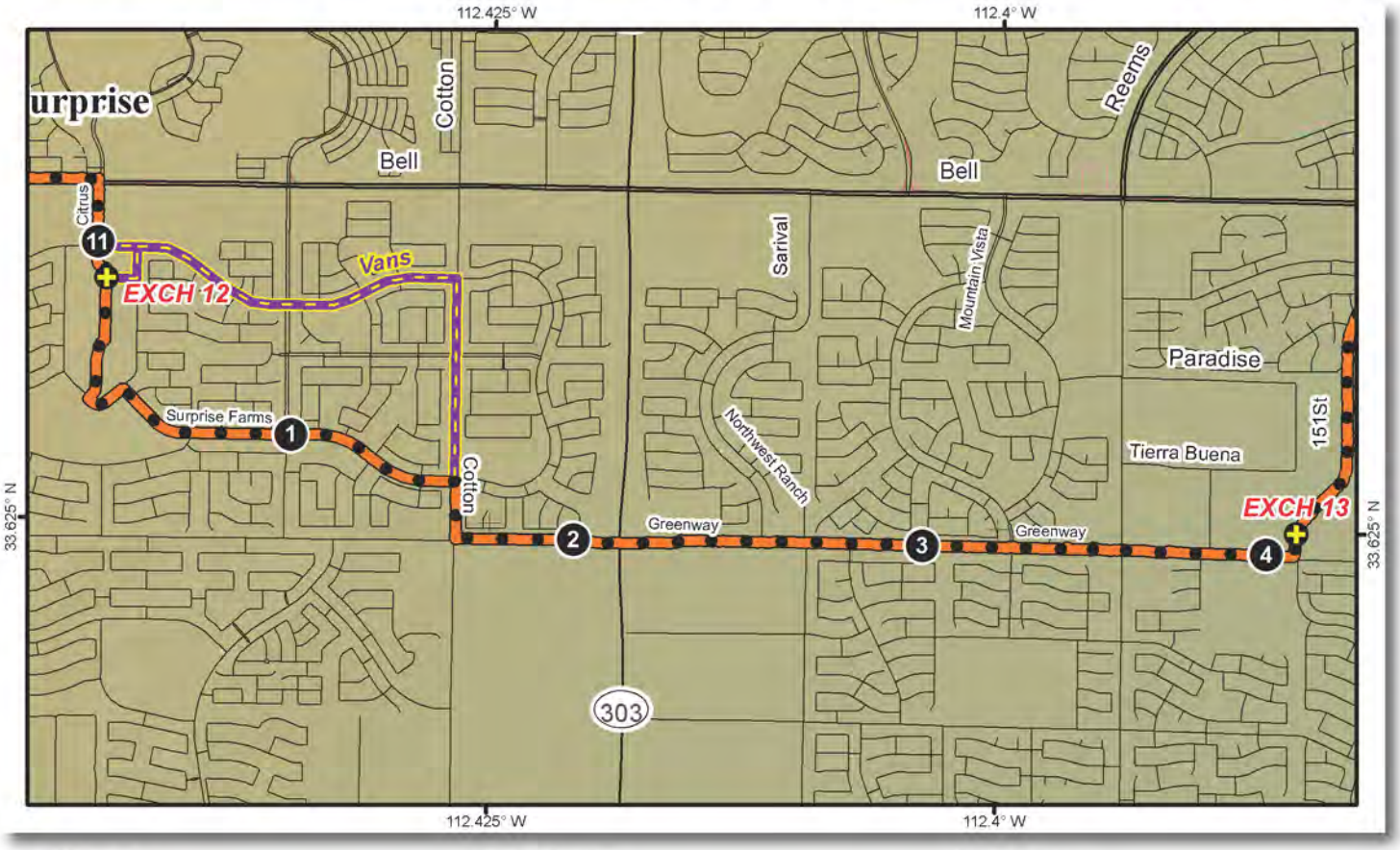

LEG NOTES:

Valley Vista High School
15550 N Parkview Pl
Surprise, AZ 85374
Lat: 33.624968 Lon: -112.385291

Vans may only support Runner on Runner's side of the road throughout this leg.
Runners are encouraged to carry their own water

LEG LEGEND:

0.0	Depart Exchange 12 heading south between baseball fields
0.4	Turn Left onto Willow Canyon Dr
0.5	Turn Right onto W Surprise Farms Loop
1.5	Turn Right onto N Cotton Lane
1.6	Turn Left onto W Greenway Rd
4.0	Turn Left onto N Parkview Pl
4.1	Arrive at Exchange 13

Van Directions:

0.0	Depart Exchange 12 heading south on N Willow Canyon Dr
0.3	Turn Left onto W Surprise Farms Loop
1.5	Turn Right onto N Cotton Lane
1.6	Turn Left onto W Greenway Rd
4.0	Turn Left onto N Parkview Pl
4.1	Arrive at Exchange 13

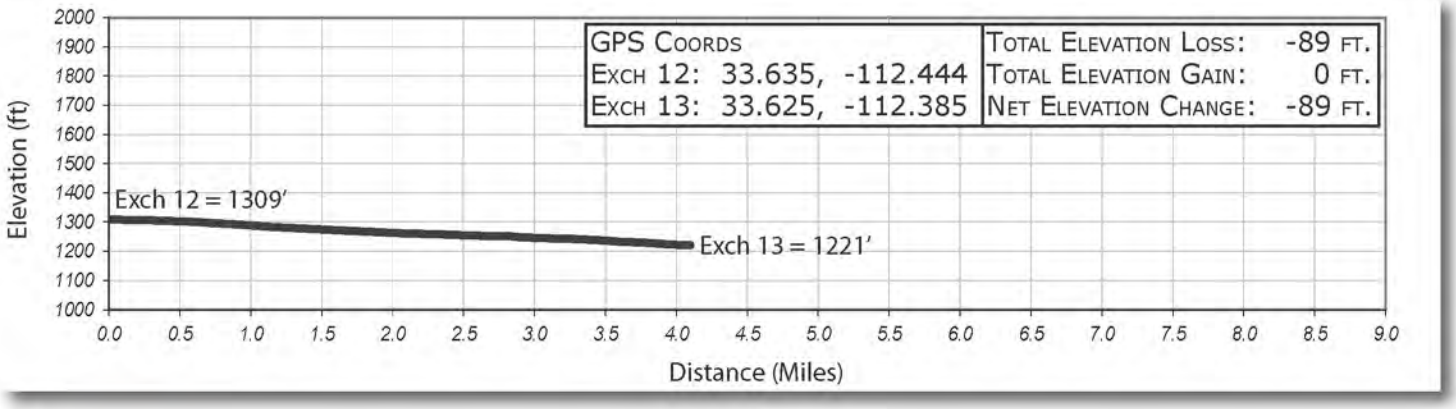

Leg 14 -- 6.0 Miles -- Hard -- FULL VAN SUPPORT

Sun City West Beardsley Recreation Center
12755 Beardsley Rd
Sun City West, AZ 85375
Lat: 33.666564 Lon: -112.329342

LEG NOTES
Vans may only support Runner on Runner's side of the road throughout this leg

Be respectful of residents while driving through neighborhoods during night time hours.

LEG LEGEND:

0.0	Depart Exchange 13 heading North on N Parkview Pl.
2.3	Turn Left onto W Mountain View Blvd
2.5	Turn Right onto N Reems Rd
---	Reems Rd turns into W Meeker Blvd
3.8	Turn Right onto N RH Johnson Bldv
4.3	Turn Left onto N Camino Del Sol
5.3	Turn Right onto Beardlsey Rd
6.0	Arrive at Exchange 14

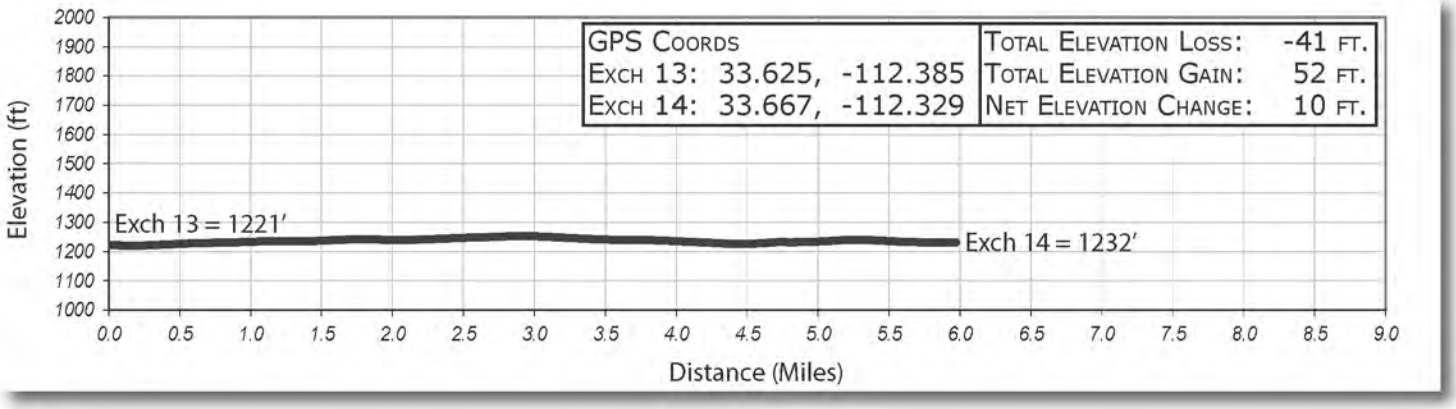

LEG 15 -- 4.2 MILES -- MODERATE-- PARTIAL NO VAN SUPPORT

Dirt Lot (North)
N 117th Ave & W Cam Del Rio
Sun City, AZ 85373
Lat: 33.696913 Lon:-112.312169

LEG NOTES
Be respectful of residents while driving through neighborhoods during night time hours.

LEG LEGEND:

0.0	Depart Exchange 14 East on Beardsley Rd
0.3	Turn Left onto N Old El Mirage Rd
1.6	Turn Right onto Deer Valley Access Rd
1.9	Turn Left onto El Mirage Rd
2.3	Turn Right onto W Williams Dr
3.5	Turn Left onto N 117th Ave
4.2	Arrive at Exchange 15

Van Directions:
Follow Runner Directions

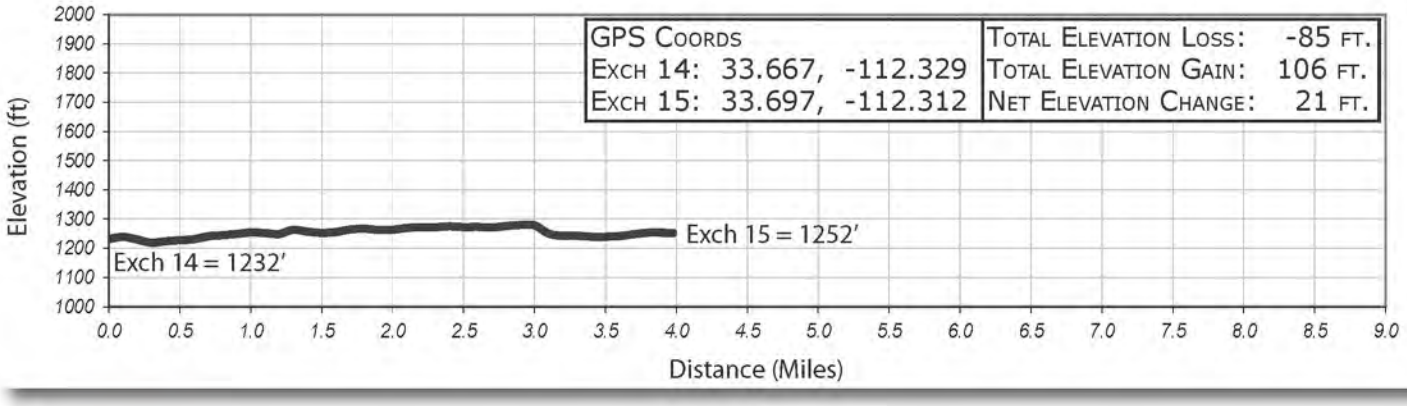

Leg 16 -- 5.1 Miles -- Moderate -- PARTIAL VAN SUPPORT

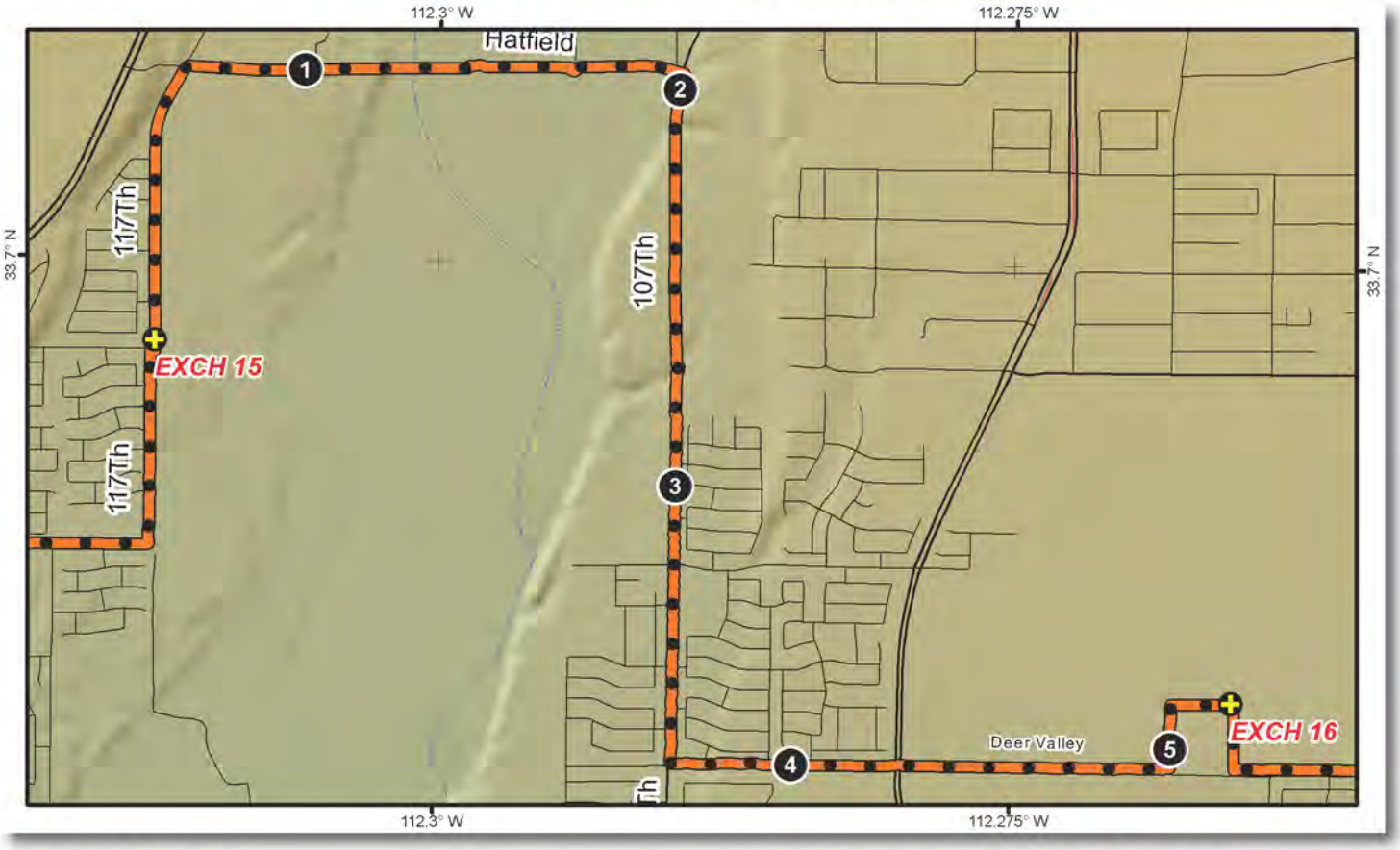

Liberty High School
9621 W Speckled Gecko Dr
Peoria, AZ 85383
Lat: 33.684180 Lon:-112.265633

LEG NOTES
Will not be able to support runner until the van and runner path meet up on N 107th Ave. (2 miles from exchange 15)

Be respectful of residents while driving through neighborhoods during night time hours.

Can only support runner on Runner on Runner's side of the road

Runners are encouraged to carry their own water

LEG LEGEND:

0.0	Depart Exchange 15 heading North on N 117th Ave
0.6	Turn Right onto W Hatfield Rd
1.8	Turn Right onto N 107th Ave
3.6	Turn Left onto W Deer Valley Rd
4.8	Turn Left onto N 97th Ave
5.0	Turn Right onto Liberty High School
5.1	Arrive at Exchange 16

Van Directions:
Follow Runner Directions

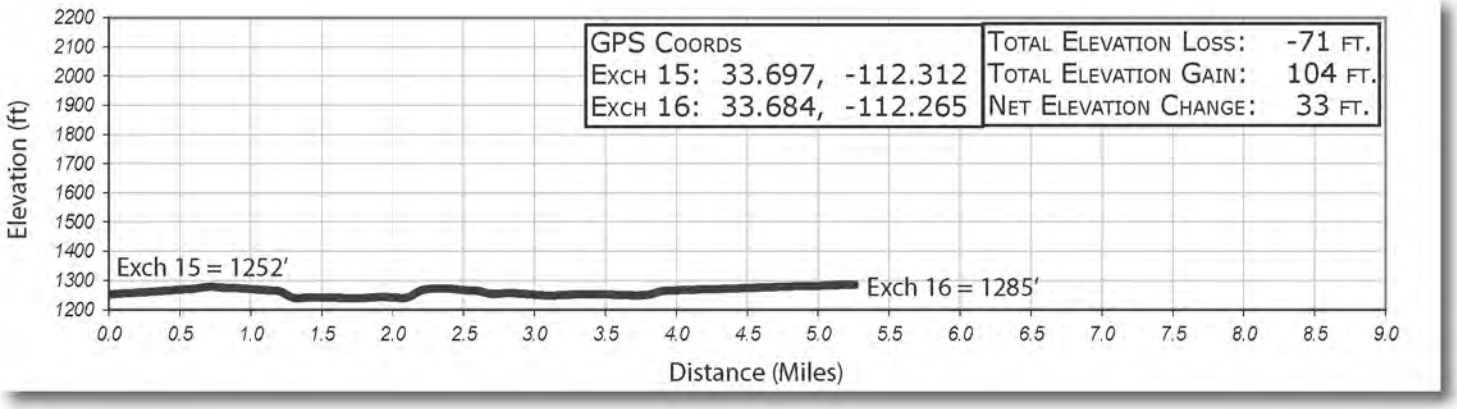

LEG 17 -- 3.9 MILES -- EASY -- FULL VAN SUPPORT

Exchange 17 Address:
Hillcrest Middle School
22833 N 71st Ave
Glendale, AZ 85310
GPS: 33.691816, -112.211528

Leg Notes:
Be respectful of residents while driving through neighborhoods during night time hours.

LEG LEGEND:

0.0	Depart Exchange 16 heading South between the baseball fields
0.2	Turn Left onto W Deer Valley Rd
3.3	Turn Left onto 71st Ave
3.5	Continue on path heading North
3.9	Arrive at Exchange 17

Van Directions:

0.0	Depart Exchange 16 heading South on N 97th Ave
0.2	Turn Left onto W Deer Valley Rd
3.3	Turn Left onto 71st Ave
3.5	Turn Right onto W Hillcrest Blvd
3.6	Turn Left onto N 71st Ave
3.93	Arrive at Exchange 17

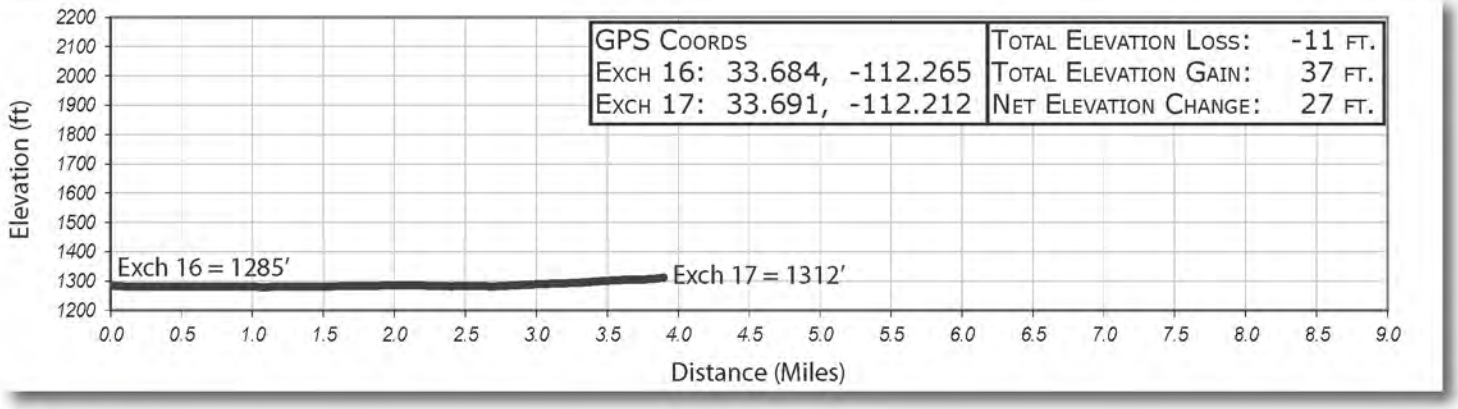

Leg 18 -- 6.0 Miles -- Hard-- FULL VAN SUPPORT

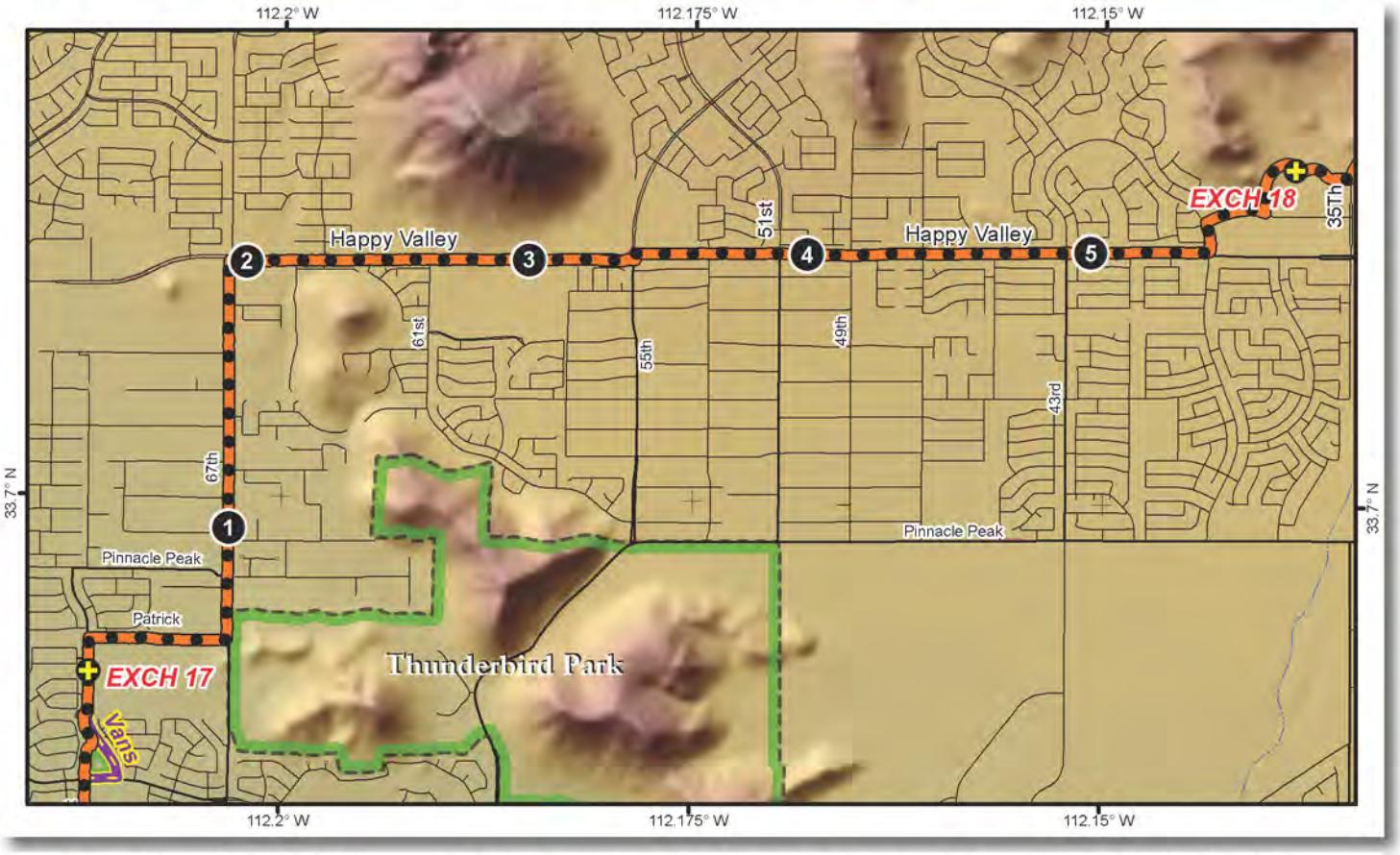

Sandra Day O'Connor High School
25250 N 35th Ave
Phoenix, AZ 85083
Lat: 33.717149 Lon:-112.138353

Leg Notes:
Be respectful of residents while driving through neighborhoods during night time hours.

Can only support runner on runner's side of the road

Runners are encouraged to carry their own water

LEG LEGEND:

0.0	Depart Exchange 17 heading North through the parking lot
600 Feet	Turn Right onto W Patrick Lane
0.6	Turn Left onto N 67th Ave
1.9	Turn Right onto Happy Valley Pkwy
5.4	Turn Left onto N 39th Ave
5.5	Turn Right onto W Hackamore Dr
5.7	Turn Left onto sidewalk
6.0	Arrive at Exchange 18

Van Directions:
Follow Runner Directions

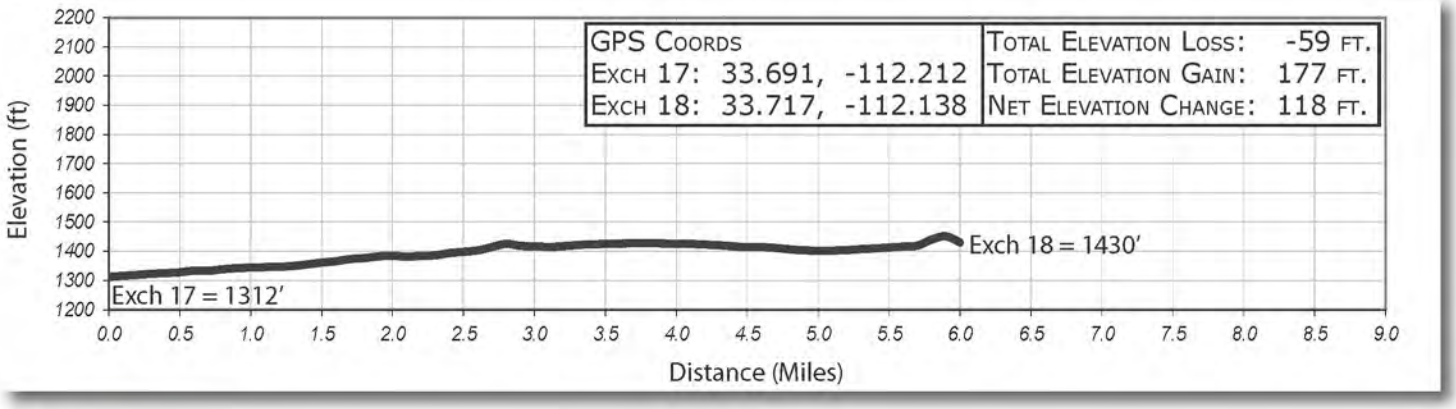

Van 2 -- Legs 19-24 -- 24.1 Miles

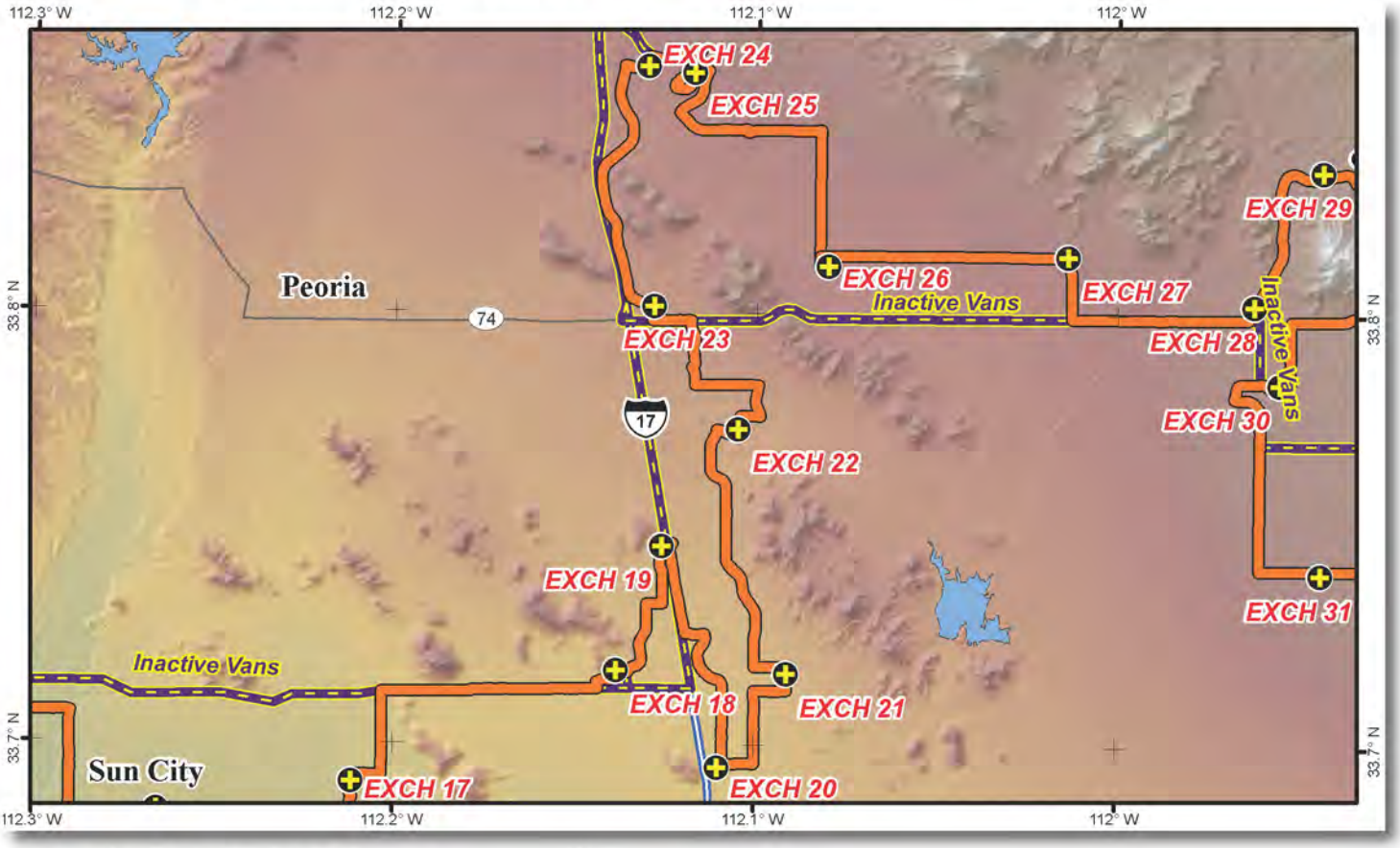

Inactive Van Directions - Van 2
Exchange 18 to 24:

0.0	Depart Exchange 18, Turn Left onto W Hackamore Dr
0.1	Turn Right onto N 35th Ave
0.2	Turn Left onto W Happy Valley Rd
0.4	Turn Left onto I-17
10.9	Take Exit 229 onto Anthem Way
12.1	Turn Right onto N Freedom Way
12.2	Arrive at Exchange 24 on your Left

Exchange 24 Address:
Anthem School
41020 N Freedom Way
Phoenix, AZ 85086
GPS: 33.857363, -112.130877

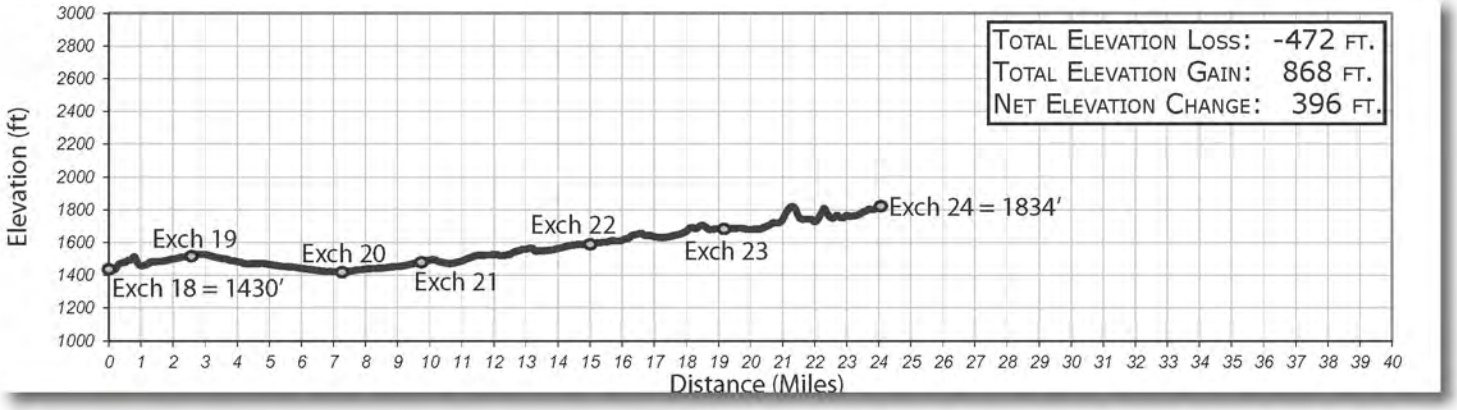

LEG 19 -- 2.7 MILES -- EASY -- FULL VAN SUPPORT

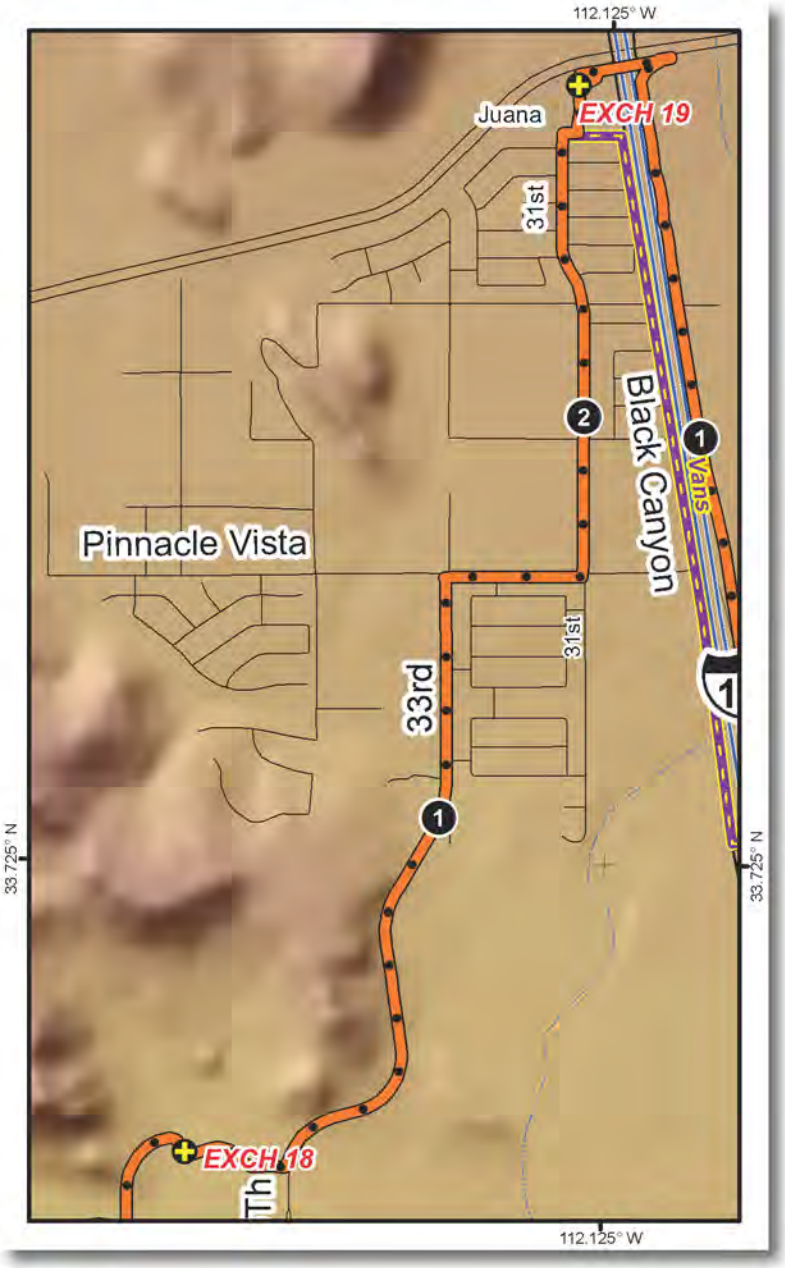

Exchange 19 Address:
North Valley Assembly of God Church
28660 North Black Canyon Highway
Phoenix, AZ 85027
GPS: 33.745947, -112.126097

LEG NOTES
Be respectful of residents while driving through neighborhoods during night time hours.

LEG LEGEND

0.0	Depart Exchange 18 heading East
1000 Feet	Turn Left onto N 3rd Ave
1.4	Turn Right onto W Pinnacle Vista Dr
1.7	Turn Left onto N 31st Ave
2.7	Arrive at Exchange 19

Van Directions:
Follow Runner Directions

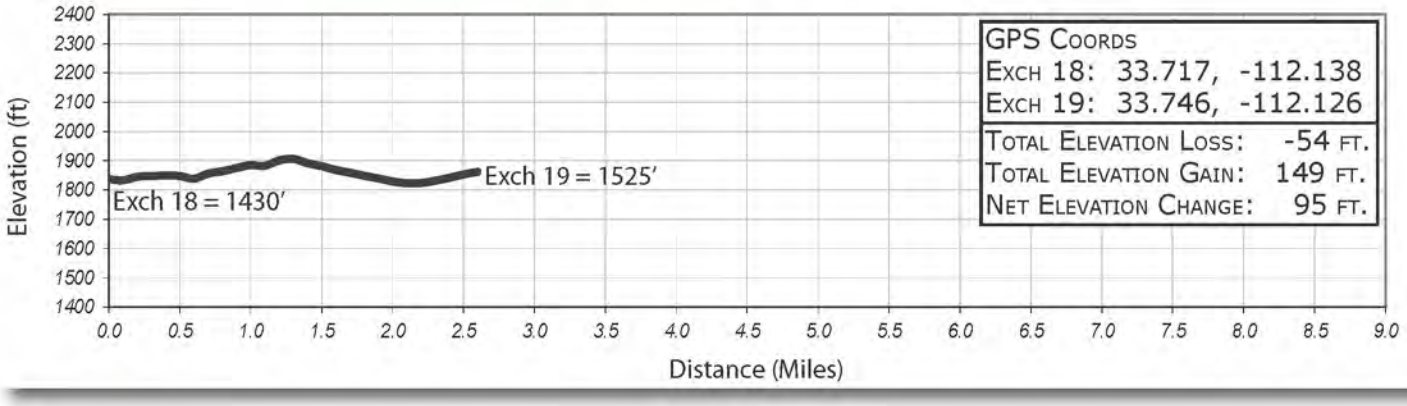

GPS COORDS	
EXCH 18:	33.717, -112.138
EXCH 19:	33.746, -112.126
TOTAL ELEVATION LOSS:	-54 FT.
TOTAL ELEVATION GAIN:	149 FT.
NET ELEVATION CHANGE:	95 FT.

LEG 20 -- 4.5 MILES -- MODERATE -- PARTIAL VAN SUPPORT

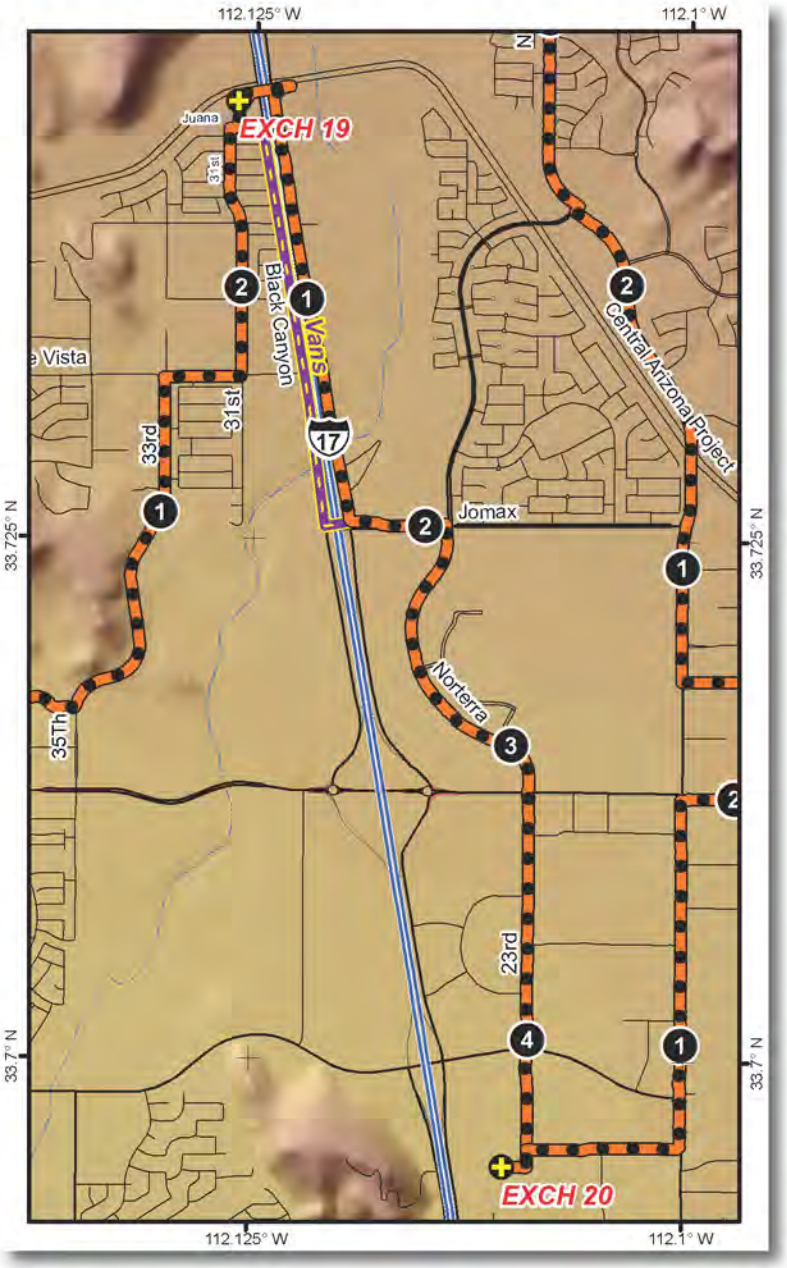

Exchange 20 Address:
Adam's Traditional Academy
2323 W Parkside Lane
Phoenix, AZ 85027
GPS: 33.694882, -112.109863

LEG NOTES
Be respectful of residents while driving through neighborhoods during night time hours

Runners are encouraged to carry their own water

LEG LEGEND

0.0	Depart Exchange 19 heading East onto pedestrian bridge
1500 Feet	Turn Left from pedestrian bridge heading towards the frontage road through the gate (please be cautious of the cattle guards)
1700 Feet	Turn Lefft onto N Black Canyon Hwy
1.7	Turn Left onto Jomax Rd
2.1	Turn Right onto Norterra Pkwy
---	Norterra Pkwy becomes N 23rd Ave
4.5	Turn Right into Exchange 20

Van Directions:

0.0	Depart Exchange 19 heading South onto N Black Canyon Hwy
1.4	Turn Left onto Jomax Rd
1.8	Turn Right onto Norterra Pkwy
---	Norterra Pkwy becomes N 23rd Ave
4.1	Turn Right into Exchange 20

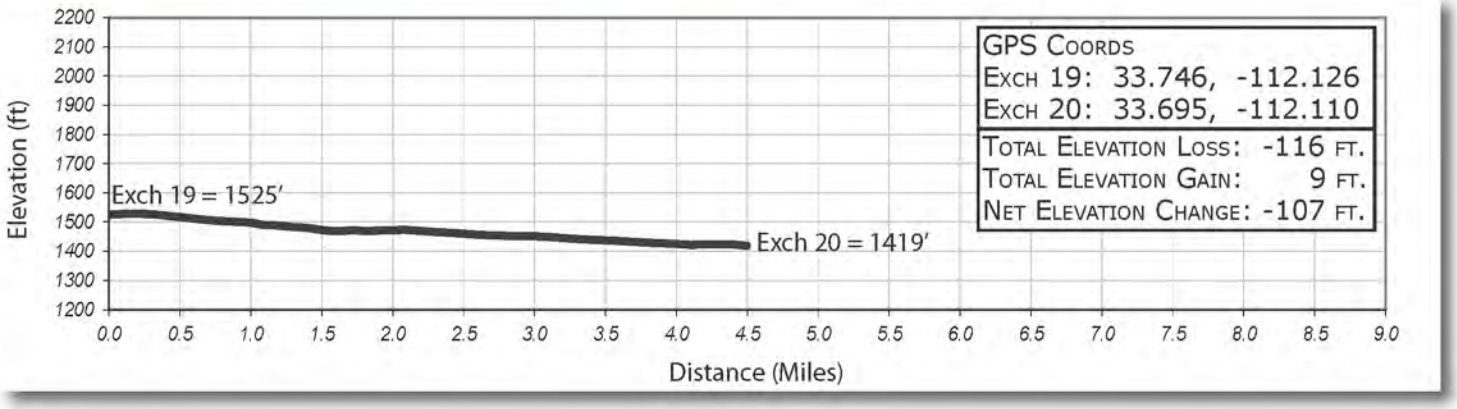

LEG 21 -- 2.6 MILES -- EASY -- FULL VAN SUPPORT

Exchange 21 Address:
Happy Valley Church
25435 N 15th Ave
Phoenix, AZ 85085
GPS: 33.716845, -112.091357

LEG NOTES
Be respectful of residents while driving through neighborhoods during night time hours

LEG LEGEND

0.0	Depart Exchange 20 heading East
430 Feet	Turn Left onto N 23rd Ave
750 Feet	Turn Right onto W Parkside Lane
0.6	Turn Left onto N 19th Ave
1.8	Turn Right onto W Happy Valley Rd
2.3	Turn Left onto N 15th Ave
2.6	Arrive at Exchange 21

Van Directions:
Follow Runner Directions

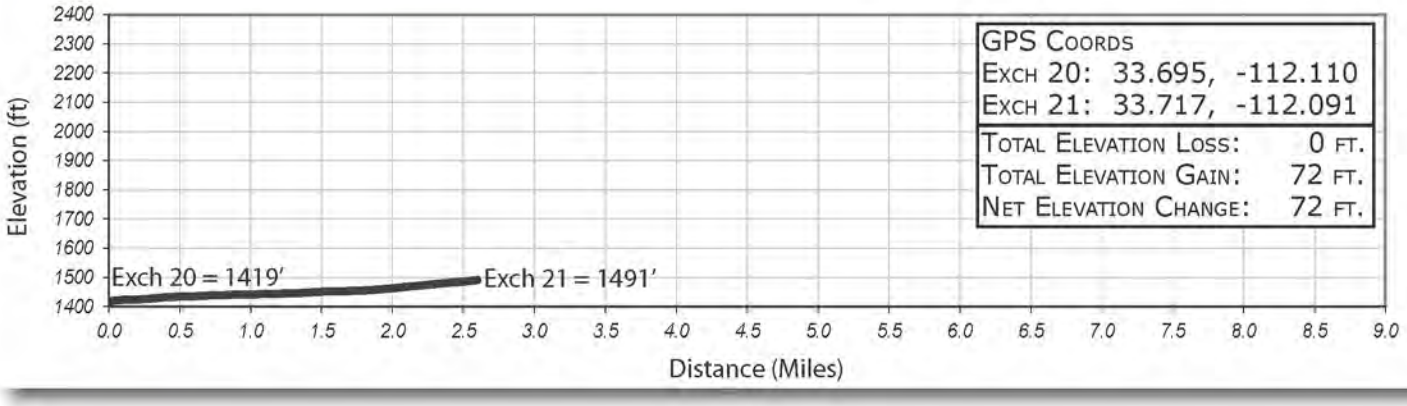

GPS COORDS	
EXCH 20:	33.695, -112.110
EXCH 21:	33.717, -112.091
TOTAL ELEVATION LOSS:	0 FT.
TOTAL ELEVATION GAIN:	72 FT.
NET ELEVATION CHANGE:	72 FT.

Leg 22 -- 5.2 Miles -- Moderate -- PARTIAL NO VAN SUPPORT

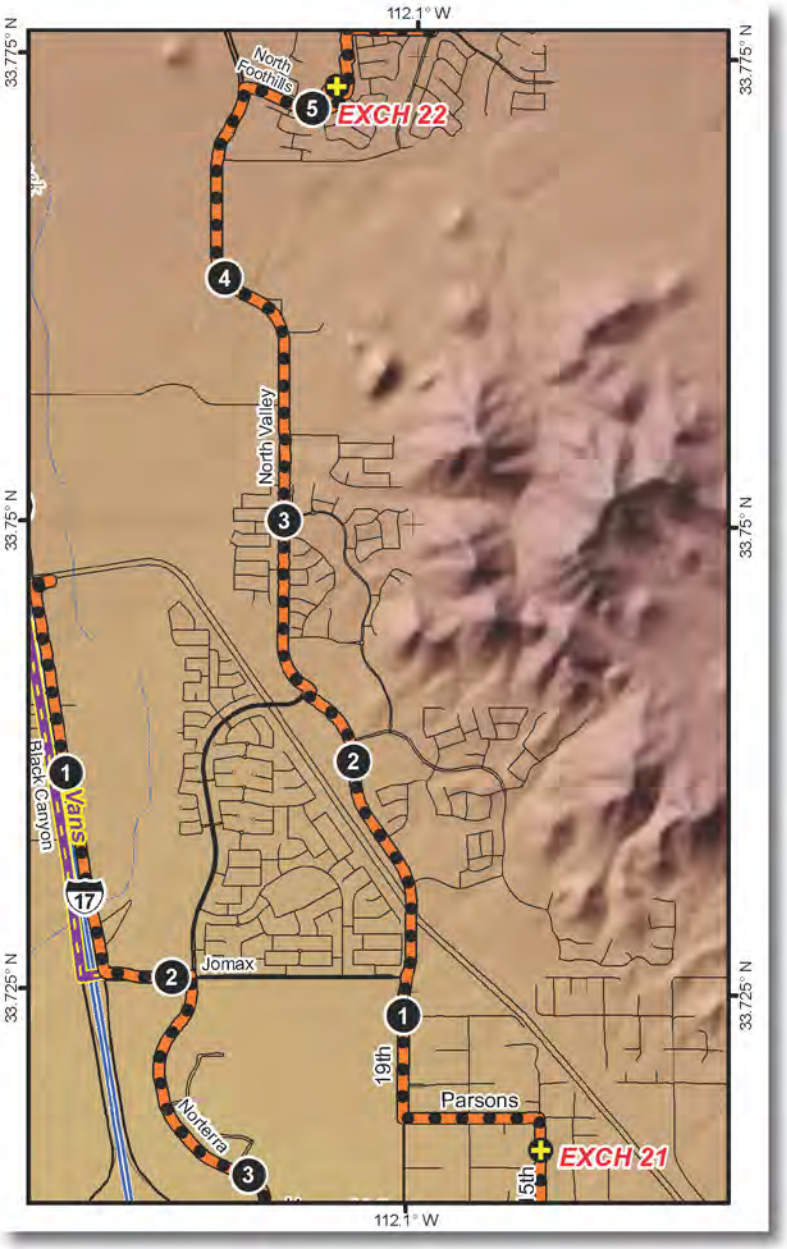

Exchange 22 Address:
Sonoran Foothills Community
31910 N N Foothills Community
Phoenix, AZ 85085
GPS: 33.773320, -112.105078

LEG NOTES
Be respectful of residents while driving through neighborhoods during night time hours

Runners are encouraged to carry their own water

LEG LEGEND

0.0	Depart Exchange 21 heading North
625 Feet	Turn Left onto W Parsons Rd
0.6	Turn Right onto N 19th Ave
---	N 19th Ave turns into N North Valley Pkwy
4.7	Turn Right onto N N Foothills Dr
5.2	Arrive at Exchange 22

Van Directions:
Follow Runner Directions

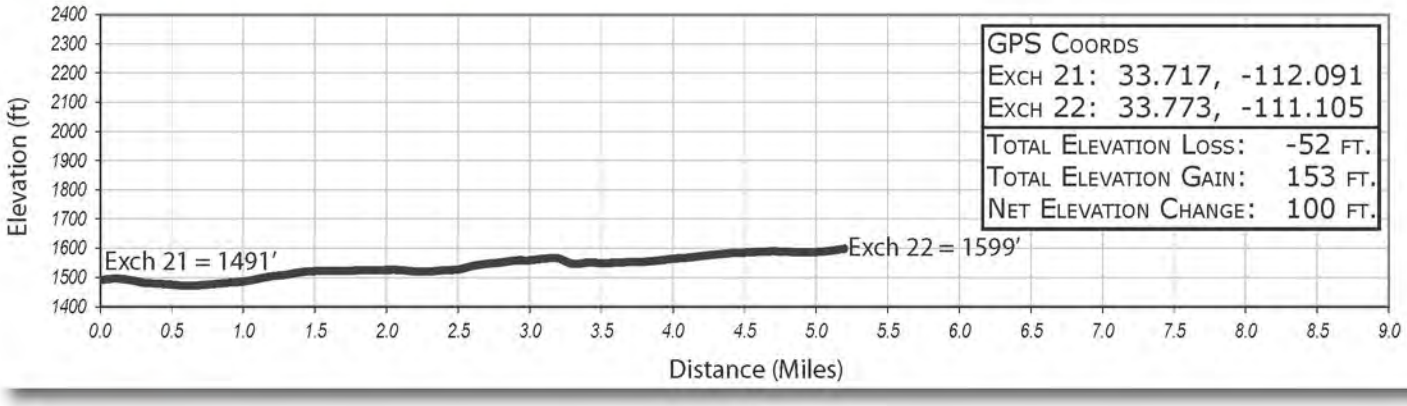

Leg 23 -- 4.1 Miles -- Moderate -- FULL VAN SUPPORT

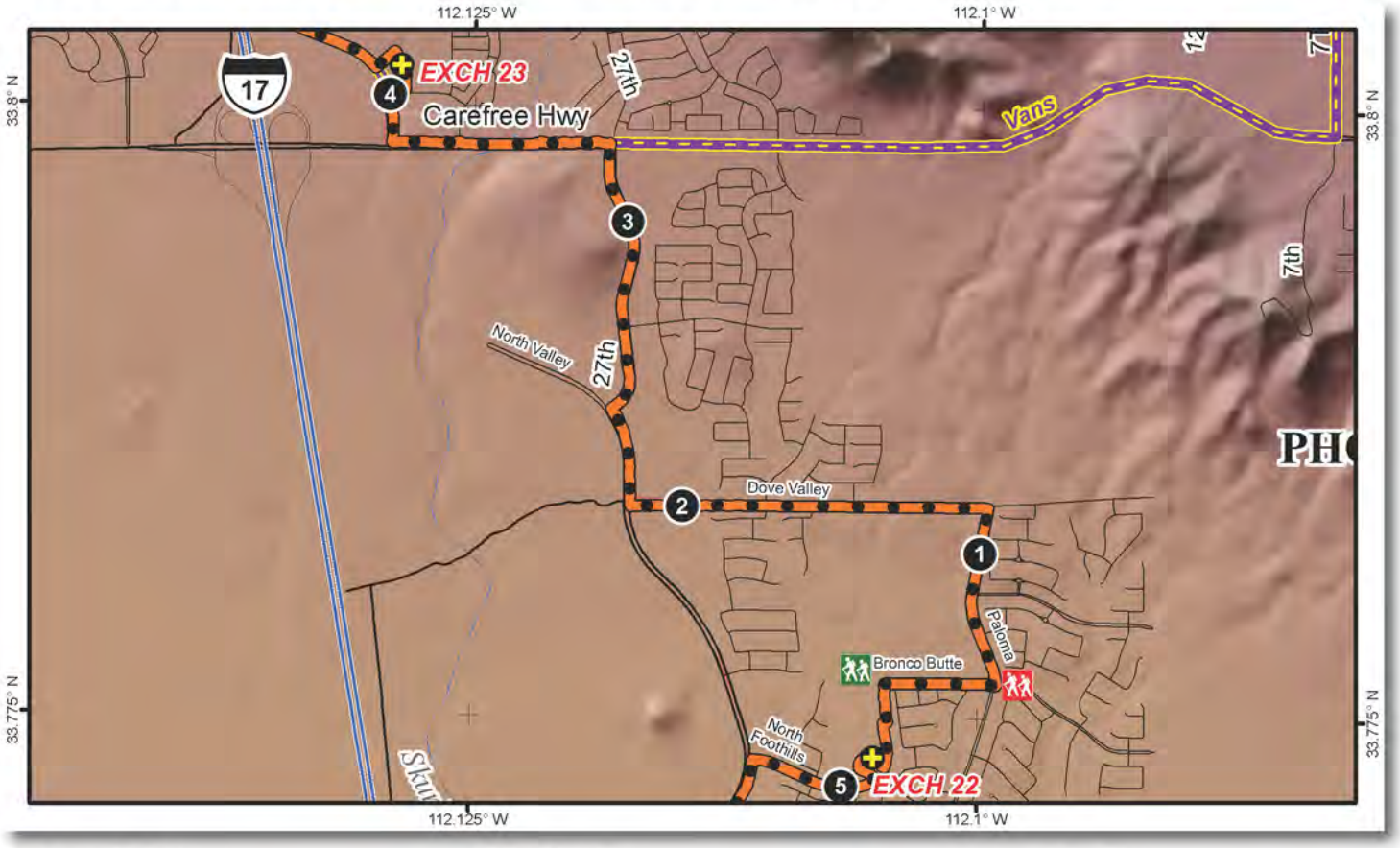

Exchange 23 Address:
Canyon Church of Christ
34975 N North Valley Pkwy
Phoenix, AZ 85086
GPS: 33.801668, -112.128585

LEG NOTES
Please note you are in a neighborhood. Keep noise down and respect the residents

Runners are encouraged to carry their own water

LEG LEGEND

0.0	Depart Exchange 22 on Sidewalk
200 Feet	Turn Left onto N Foothills Dr
0.3	N Foothills Dr turns into W Bronco Butte Trail
0.6	Turn Left onto N Paloma Pkwy
1.1	Turn Left onto W Dove Valley Rd
2.1	Turn Right onto N North Valley Pkwy
2.4	Turn Right onto N 27th Dr
3.2	Turn Left onto W Carefree Hwy
3.8	Turn Right onto N North Valley Pkwy
4.0	Turn Right onto W Canotia Pl
4.1	Turn Left onto N 32nd Dr
4.1	Arrive at Exchange 23

Van Directions:
Follow Runner Directions

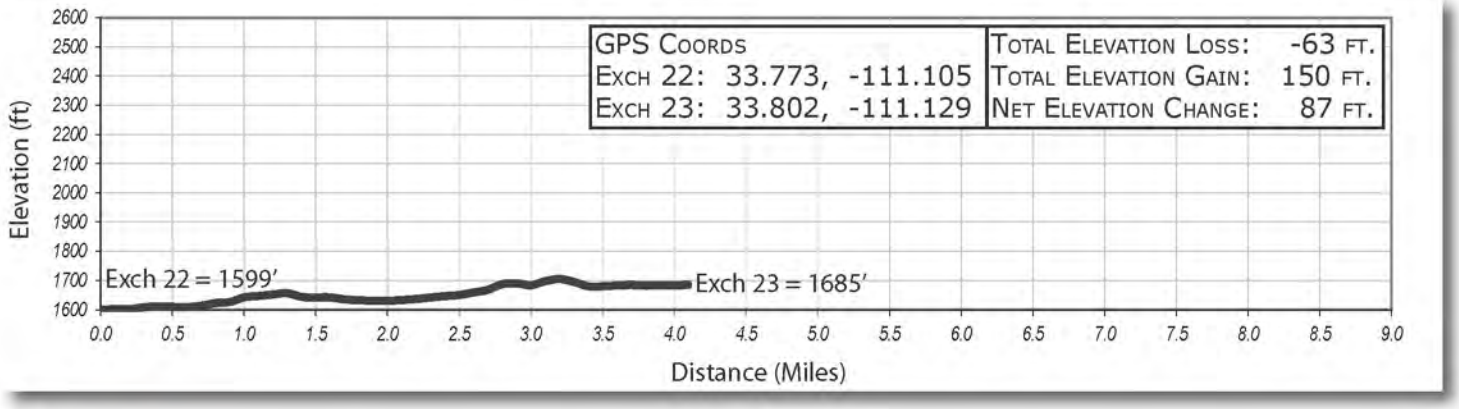

Leg 24 -- 5.0 Miles -- Moderate -- NO VAN SUPPORT

Exchange 24 Address:
Anthem School
41020 N Freedom Way
Phoenix, AZ 85086
GPS: 33.857328, -112.130830

LEG NOTES
Please note you are in a neighborhood. Keep noise down and respect the residents

Runners are encouraged to carry their own water

LEG LEGEND

0.0	Depart Exchange 23 North along buildings
250 Feet	Turn Left on sidewalk
600 Feet	Turn Right onto N North Valley Pkwy
---	N North Valley Pkwy turns into N Gavilan Peak Pkwy
4.5	Turn Right onto W Whitman Dr
4.9	Turn Left onto N Freedom Way
5.0	Arrive at Exchange 24

Van Directions:
Follow Runner Directions

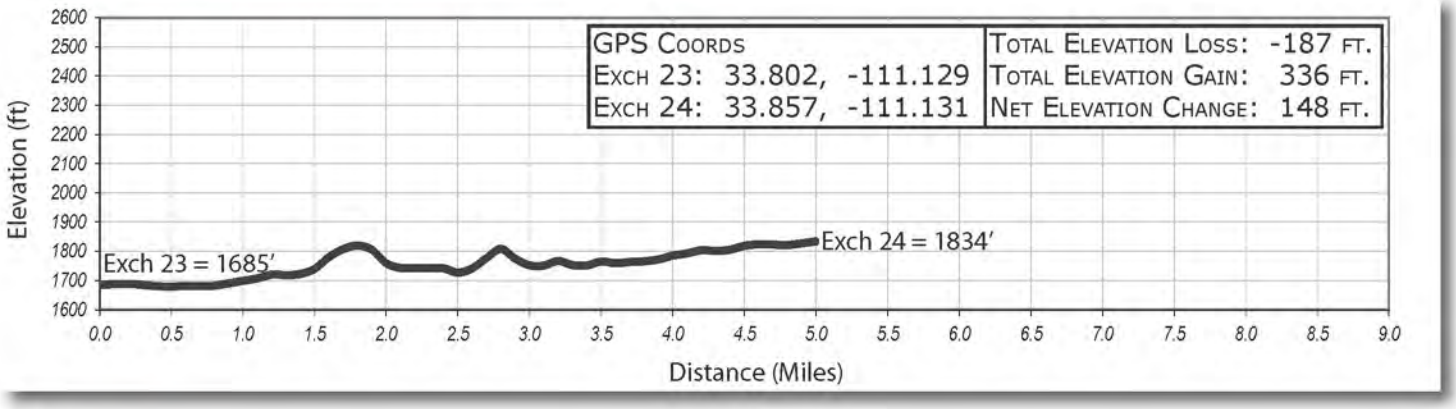

GPS Coords			Total Elevation Loss:	-187 ft.
Exch 23:	33.802,	-111.129	Total Elevation Gain:	336 ft.
Exch 24:	33.857,	-111.131	Net Elevation Change:	148 ft.

Van I -- Legs 25-30 -- 25.6 Miles

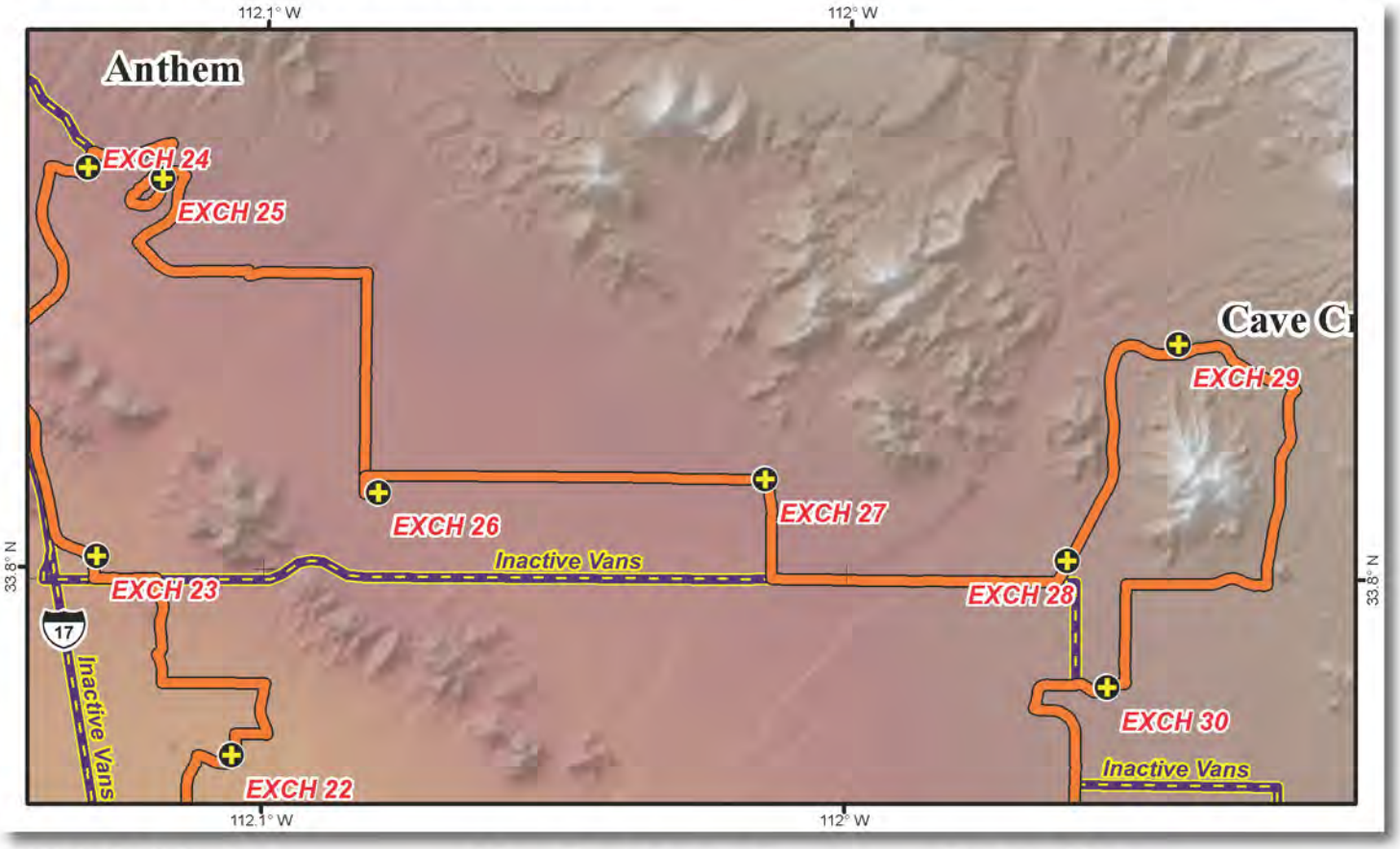

EXCHANGE NOTES
Please note you are in a neighborhood. Keep noise down and respect the residents

Inactive Van Directions - Van 2
Exchange 24 to 30:

0.0	Depart Exchange 24 North on N Freedom Way
0.1	Turn Left onto W Anthem Way
1.3	Turn Left onto I-17
5.9	Take exit 223 Carefree Hwy
6.4	Turn Left onto Carefree Hwy
16.6	Turn Right onto N 56th St
17.6	Turn Left onto E Dove Valley Rd
17.7	Arrive at Exchange 30 on your Left

Exchange 30 Address:
Cactus Shadows High School
5802 E Dove Valley Rd
Cave Creek, AZ 85331
GPS: 33.784273, -111.955166

Leg 25 -- 2.3 Miles -- Easy -- FULL VAN SUPPORT

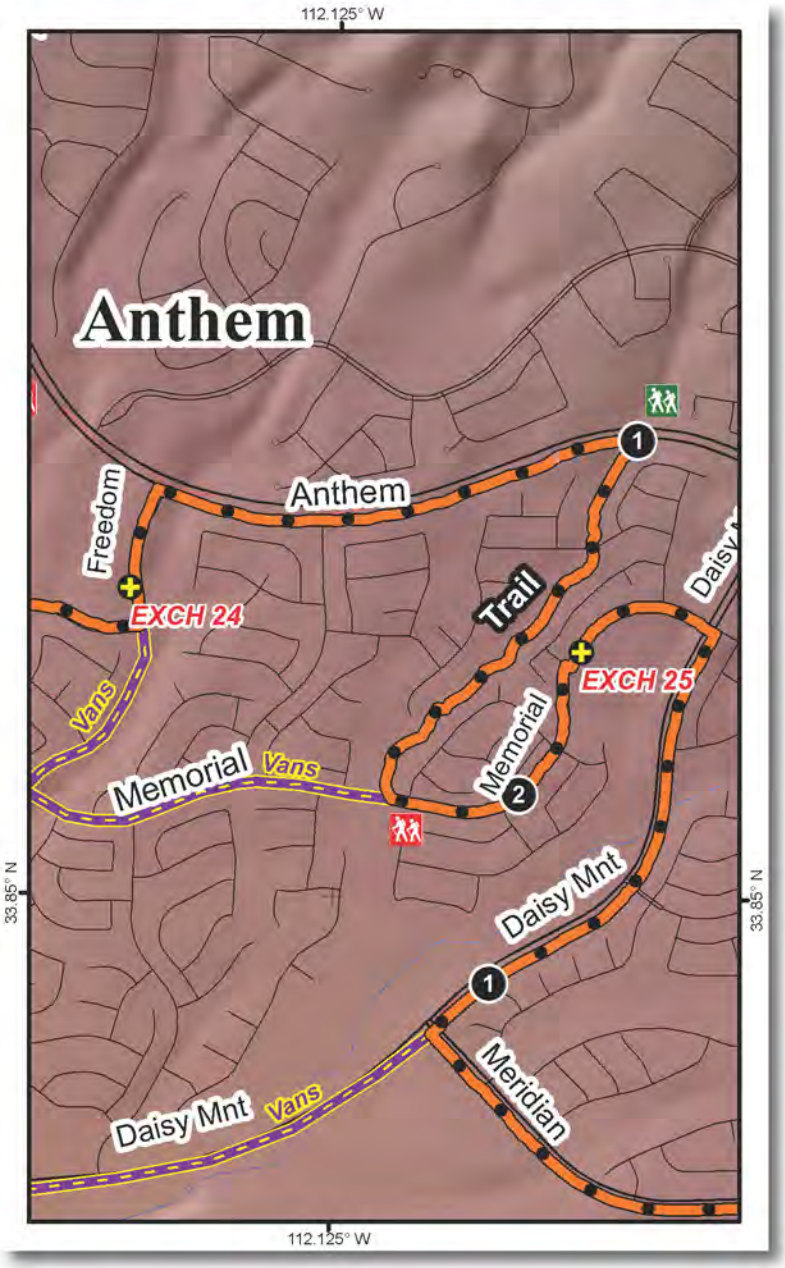

Exchange 25 Address:
Gavilan Peak School
2701 Memorial Dr
Phoenix, AZ 85086
GPS: 33.855894, -112.117936

LEG NOTES
Please note you are in a neighborhood. Keep noise down and respect the residents

Runners are encouraged to carry their own water

LEG LEGEND

0.0	Depart Exchange 24 heading North on N Freedom Way
1000 Feet	Turn Right onto W Anthem Way
1.0	Turn Right onto trail
1.8	Turn Left onto Memorial Dr
2.3	Arrive at Exchange 25

Van Directions:

0.0	Depart Exchange 24 heading South on N Freedom Way
0.5	Turn Left onto Memorial Dr
1.5	Arrive at Exchange 25

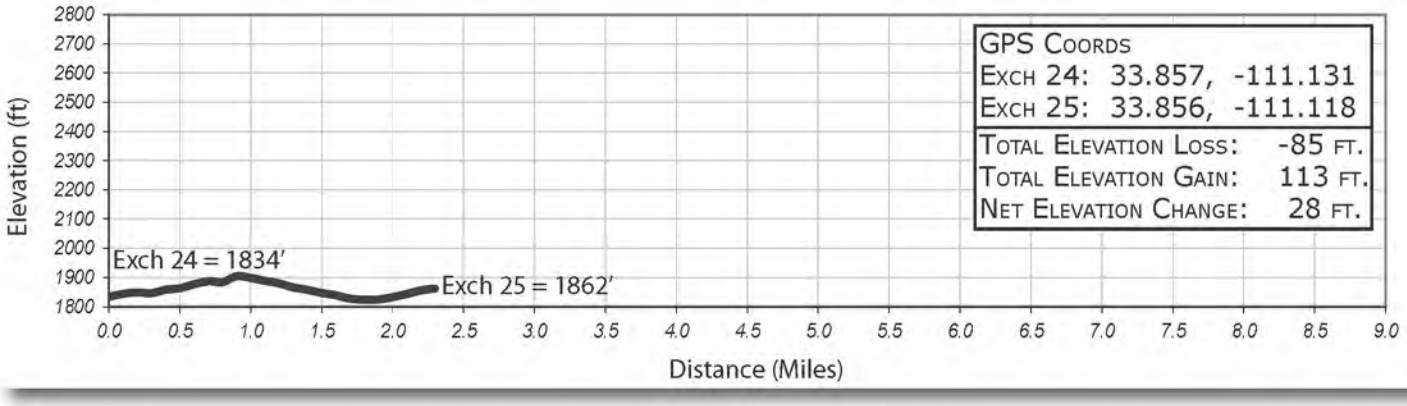

Leg 26 -- 5.9 Miles -- Hard -- NO VAN SUPPORT

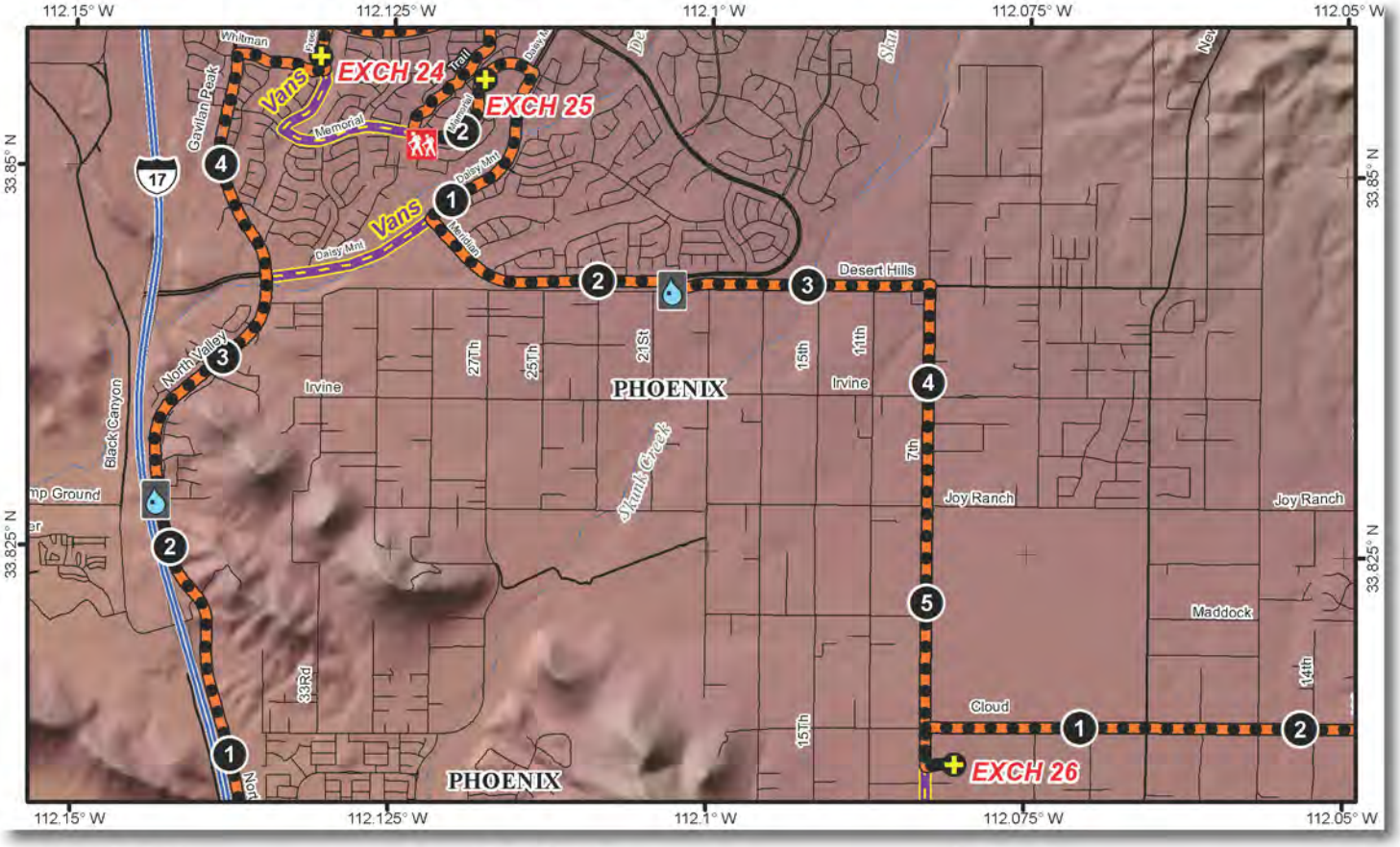

Exchange 26 Address:
Desert Mountain School
35959 N 7th Ave
Desert Hills, AZ 85086
GPS: 33.811150, -112.080567

Leg Notes:
Please note you are in a neighborhood. Keep noise down and respect the residents

Vans can't follow runners and should follow the van path straight to the exchange

LEG LEGEND

0.0	Depart Exchange 25 heading North
1400 Feet	Turn Right onto N Daisy Mountain Dr
1.1	Turn Left onto W Meridian Rd
2.3	Turn Right onto Trail
2.4	Turn Left onto W Desert Hills Dr
3.6	Turn Right onto N 7th Ave
5.9	Turn Left onto into Exchange 26

Van Directions:

0.0	Depart Exchange 25 heading North
1400 Feet	Turn Right onto N Daisy Mountain Dr
1.8	Turn Left onto N Gavilan Peak Pkwy
5.4	Turn Left onto W Carefree Hwy
8.2	Turn Left onto N 7th Ave
9.0	Arrive at Exchange 26

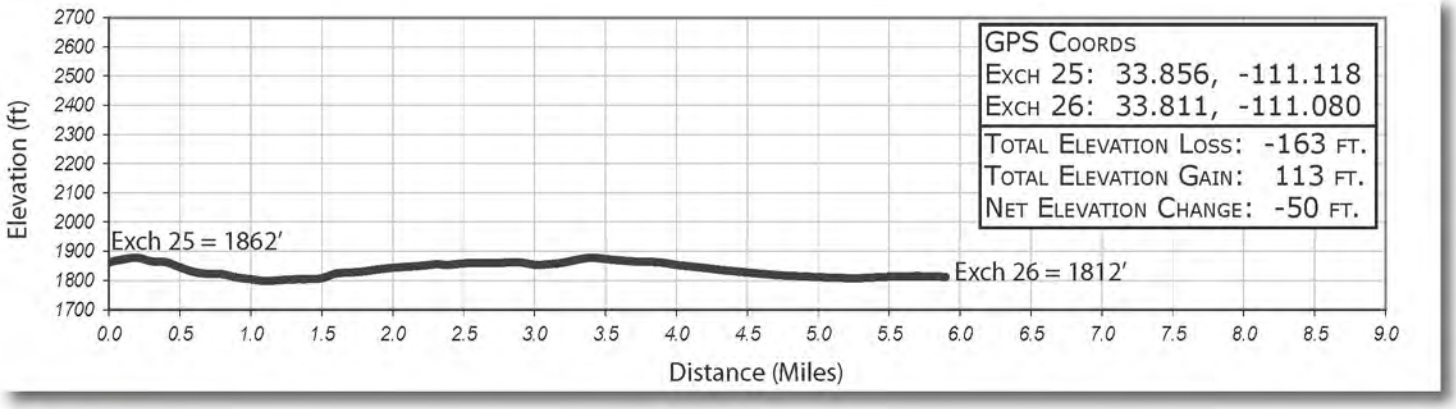

Leg 27 -- 4.3 Miles -- Moderate -- FULL VAN SUPPORT

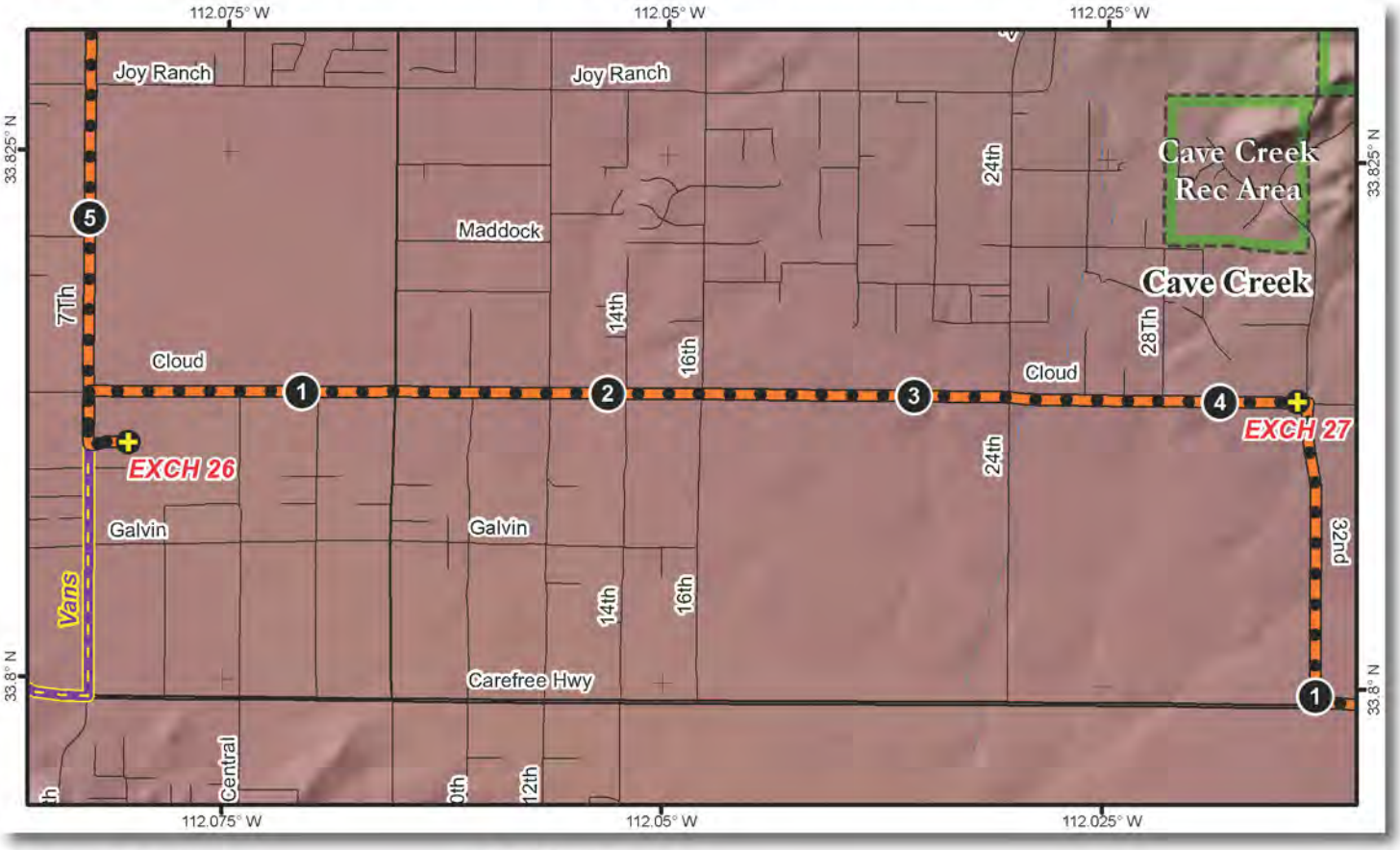

Exchange 27 Address:
Dirt Lot
3202 East Cloud Rd
Cave Creek, AZ 85331
GPS: 33.813628, -112.014031

LEG NOTES
Please note you are in a neighborhood. Keep noise down and respect the residents

Runners are encouraged to carry their own water

LEG LEGEND

0.0 Depart Exchange 26 heading North on N 7th Ave
1600 Feet Turn Right onto E Cloud Rd
4.3 Arrive at Exchange 27

Van Directions:
Follow Runner Directions.

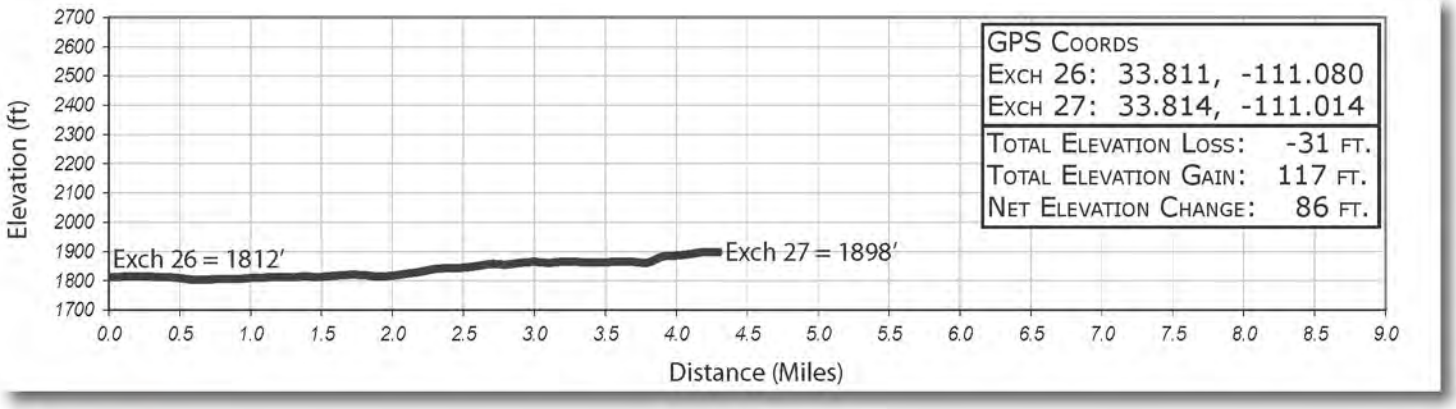

Leg 28 - 4.1 Miles -- Moderate -- FULL VAN SUPPORT

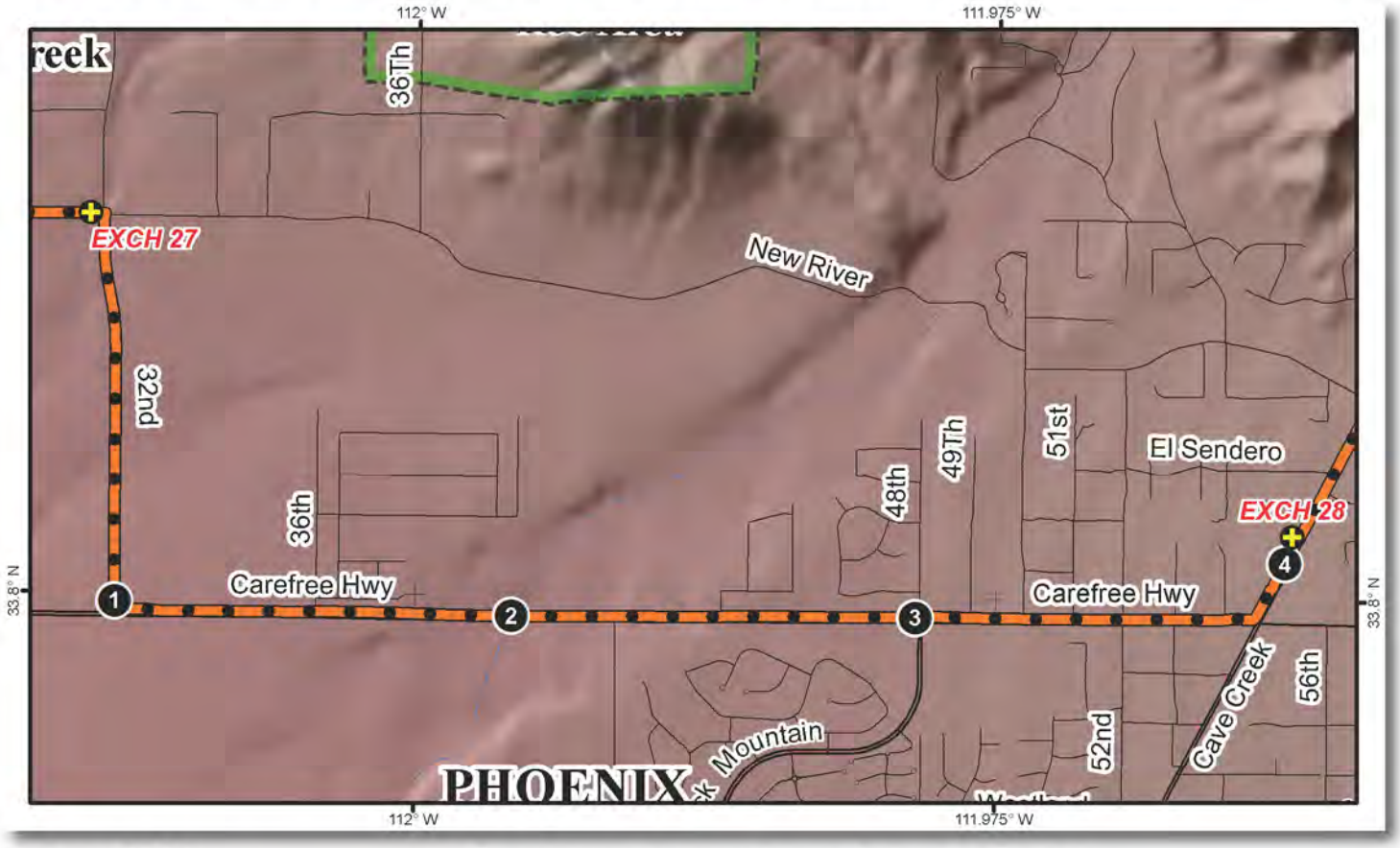

Exchange 28 Address:
Lowe's Home Improvement
34700 N Cave Creek Rd
Cave Creek, AZ 85377
GPS: 33.802281, -111.962084

LEG NOTES
Pull into the Lowe's Parking lot and head North to a bridge that will take you to an overflow parking lot that will be used for parking.

Runners are encouraged to carry their own water

LEG LEGEND:

0.0	Depart Exchange 27 heading East on E Cloud Rd
200 Feet	Turn Right onto N 32nd St
1.0	Turn Left onto E Carefree Hwy
3.8	Turn Left onto N Cave Creek Rd
4.1	Arrive at Exchange 28

Van Directions:
Follow Runner Directions

Leg 29 -- 3.0 Miles -- Easy -- FULL VAN SUPPORT

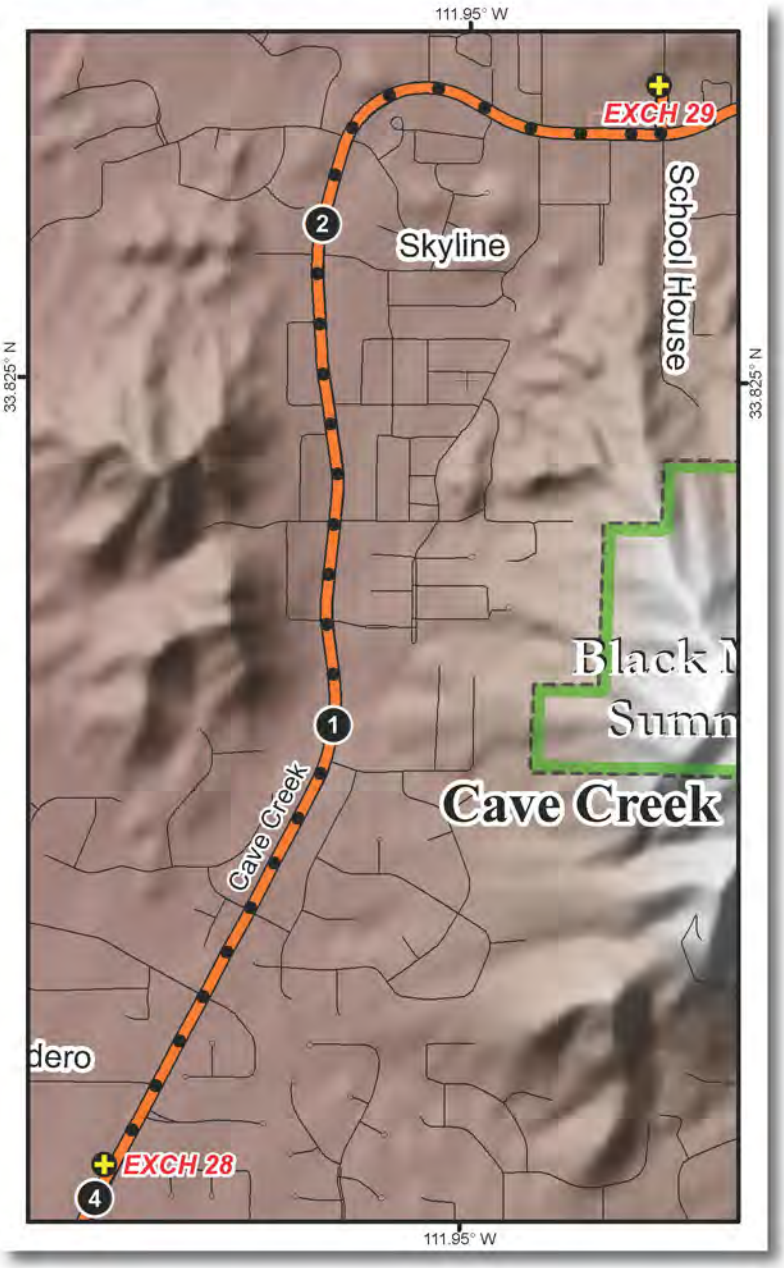

Exchange 29 Address:
Center Cave Creek
38410 N School House Rd
Cave Creek, WI 85331
GPS: 33.833592, -111.943413

LEG LEGEND:

0.0	Depart Exchange 28 heading North on E Cave Creek Rd
2.9	Turn Left onto N School House Rd
3.0	Arrive at Exchange 29

Van Directions:
Follow Runner Directions

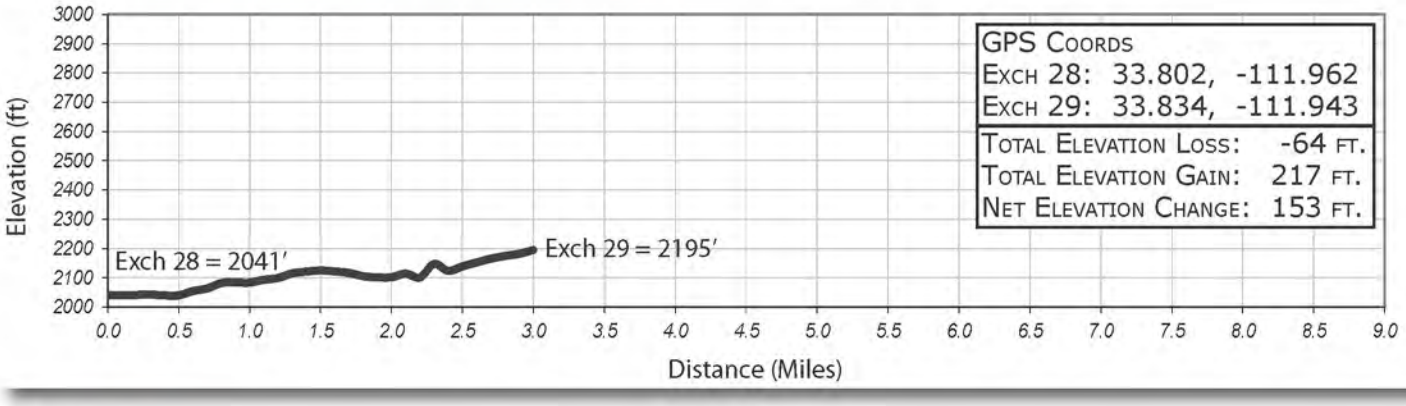

Leg 30 -- 6.0 Miles -- Hard-- FULL VAN SUPPORT

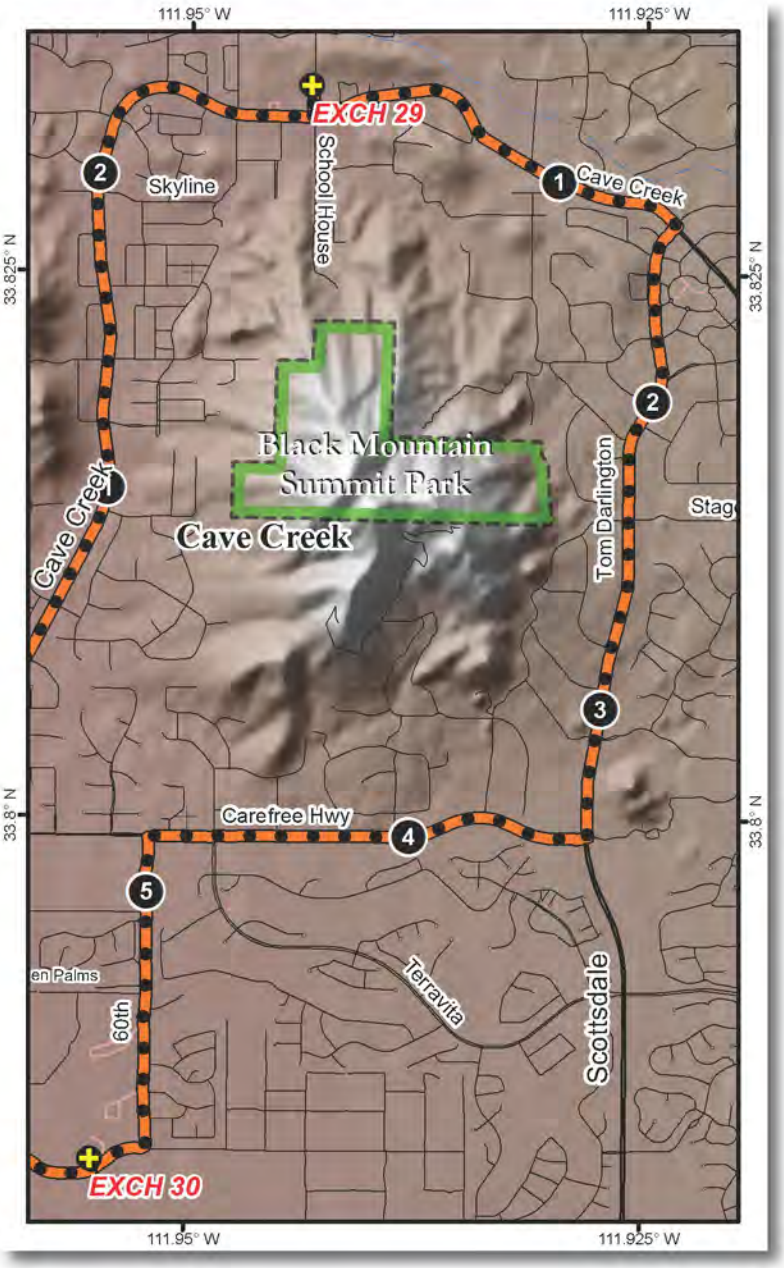

Exchange 30 Address:
Cactus Shadows High School
5802 E Dove Valley Rd
Cave Creek, AZ 85331
GPS: 33.784273, -111.955166

LEG NOTES
Runners are encouraged to carry their own water

LEG LEGEND:

0.0	Depart Exchange 29 heading South on N School House Rd
530 Feet	Turn Left onto E Cave Creek Rd
1.4	Turn Right onto N Tom Darlington Dr
3.4	Turn Right onto E Carefree Hwy
4.8	Turn Left onto N 60th St
5.8	Turn Right onto E Dove Valley Rd
6.0	Arrive at Exchange 30

Van Directions:
Follow Runner Directions

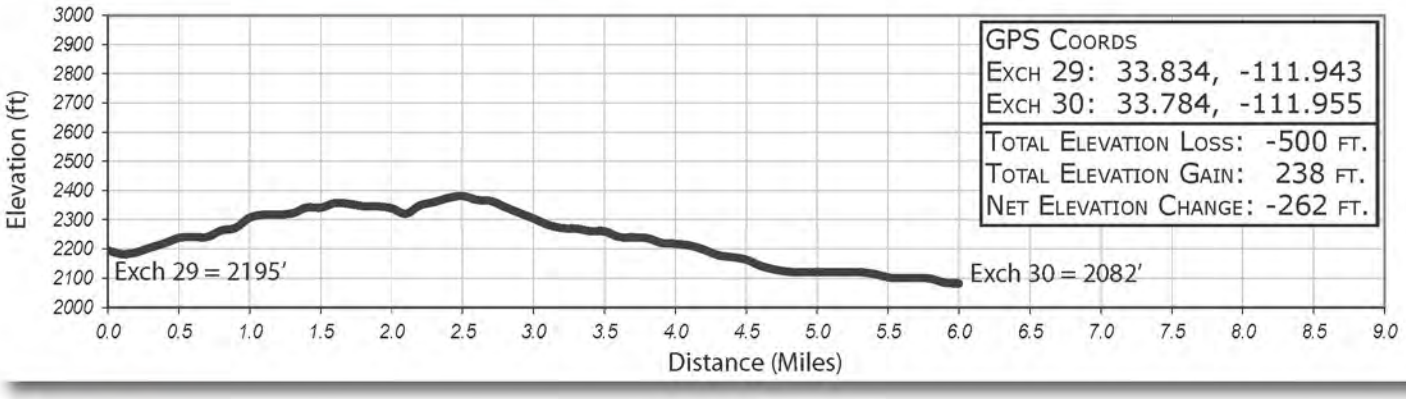

Van 2 -- Legs 31-36 -- 33.8 Miles

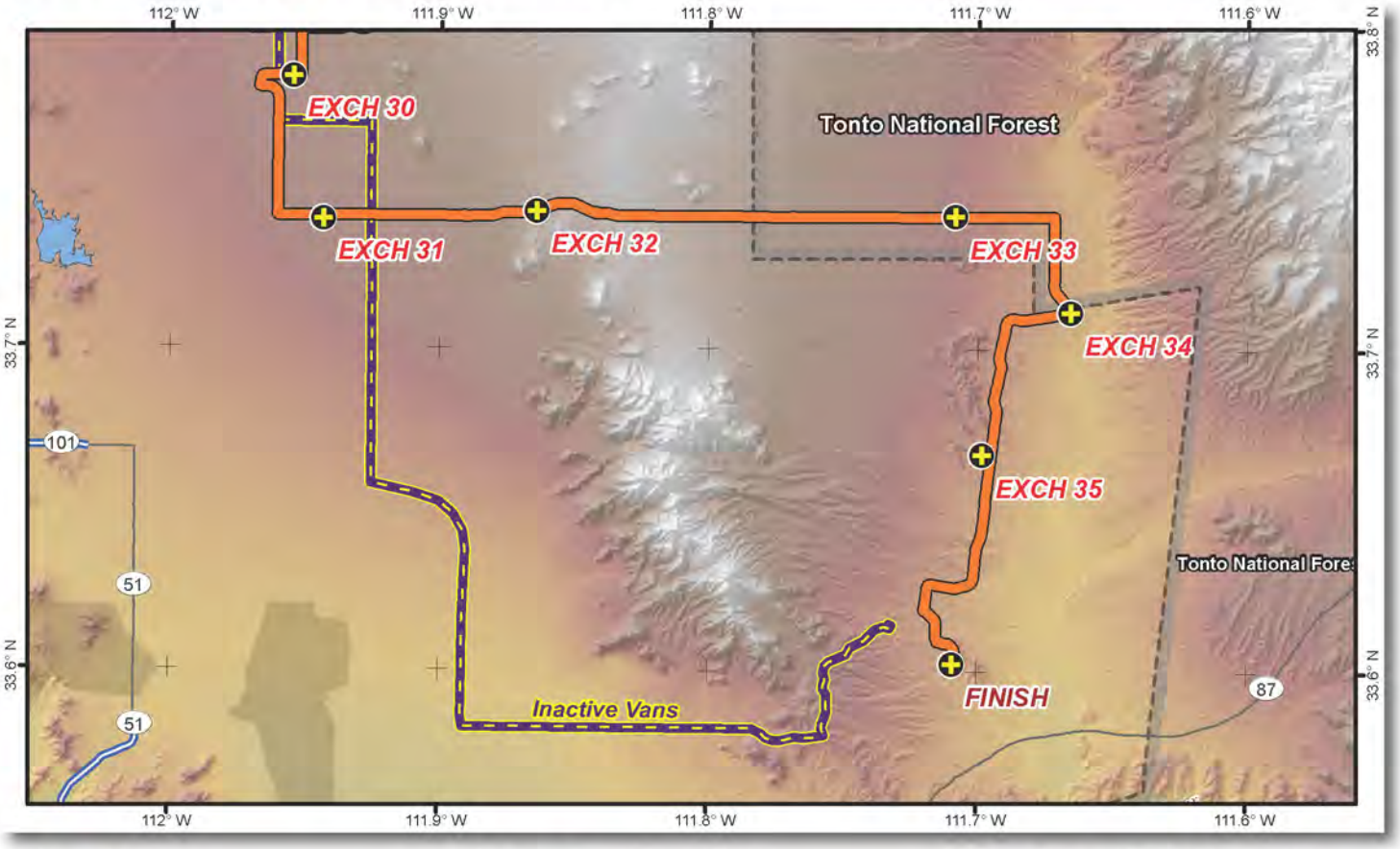

Exchange Notes:
•Vans must park at the High School and take a shuttle to the Finish Line. There is no parking at the Finish Line and another event that is in progress so there is no other parking except this location.

Inactive Van Directions (Exchange 30 to Finish Line)

0.0	Depart Exchange 30 heading West on E Dove Valley Rd
0.7	Turn Left onto Rancho Paloma Dr
1.7	Turn Left onto E Lone Mountain Rd
3.7	Turn Right onto N Scottsdale Rd
11.4	Turn Left onto AZ 101 Loop
17.5	Take Shea Blvd Exit 41
17.9	Turn Left onto Shea Blvd
26.7	Turn Left onto N Palisades Blvd
31.0	Turn Left onto N Hampstead Dr
31.1	Turn Left at Fountain Hills High School
31.2	Arrive at Finish Line Parking

Finish Line Parking Address:
Fountain Hills High School
16100 E Palisades Blvd
Fountain Hills, AZ 85268
GPS: 33.615056, -111.733434

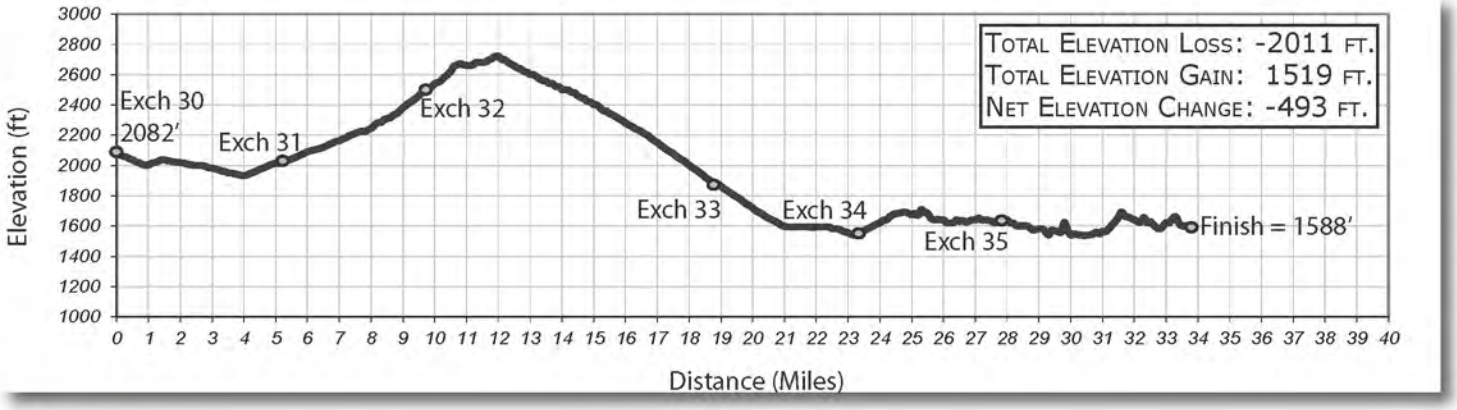

Leg 31 -- 5.1 Miles -- Moderate -- FULL VAN SUPPORT

Exchange 31 Address:
North Ridge Community Church
6363 E Dynamite Blvd
Cave Creek, AZ 85331
GPS: 33.740172, -111.943543

LEG NOTES
Runners are encouraged to carry their own water

LEG LEGEND:

0.0	Depart Exchange 30 heading South
200 Feet	Turn Right onto E Dove Valley Rd
---	E Dove Valley Rd turns into N 52nd Place
1.0	Turn Left onto E Rancho Paloma Dr
---	E Rancho Paloma Dr turns into N 56th St
4.0	Turn Left onto E Dynamite Blvd
5.0	Turn Right onto N 64th St
5.1	Arrive at Exchange 31

Van Directions:
Follow Runner Directions

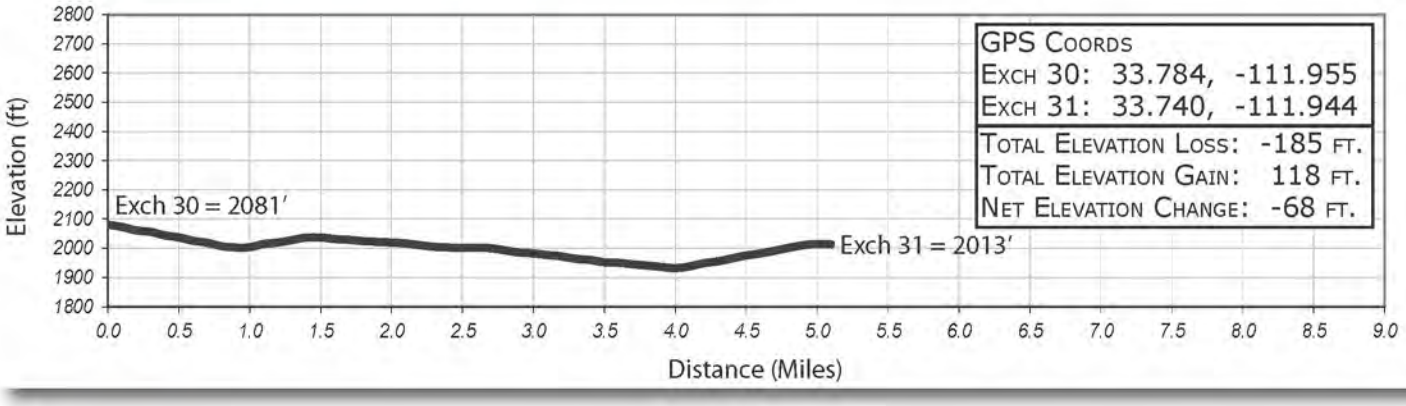

LEG 32 -- 4.7 MILES -- HARD -- NO VAN SUPPORT/NO PULLING OVER

Exchange 32 Address:
The Villages at Troon
10037 E Dynamite Blvd
Scottsdale, AZ 85262
GPS: 33.742796, -111.864343

LEG NOTES
There will be 1 water stations on this leg. Please also run with your own water

LEG LEGEND:

0.0	Depart exchange 31 heading North on 64th St
400 Feet	Turn Right onto E Dynamite Blvd
4.7	Arrive at Exchange 32

Van Directions:
Follow Runner Directions

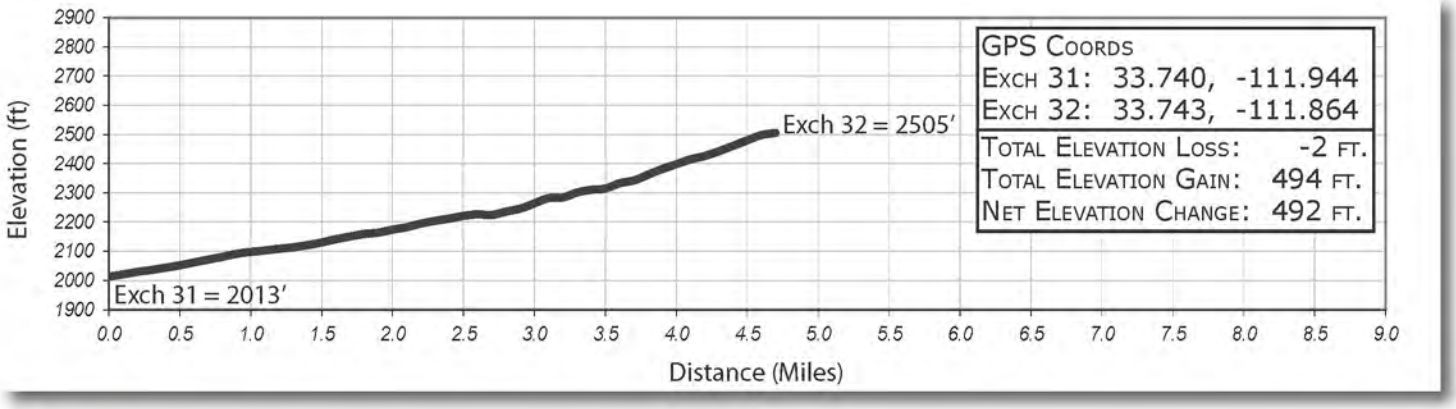

Leg 33 -- 9.1 Miles -- Very Hard -- NO VAN SUPPORT/NO PULLING OVER

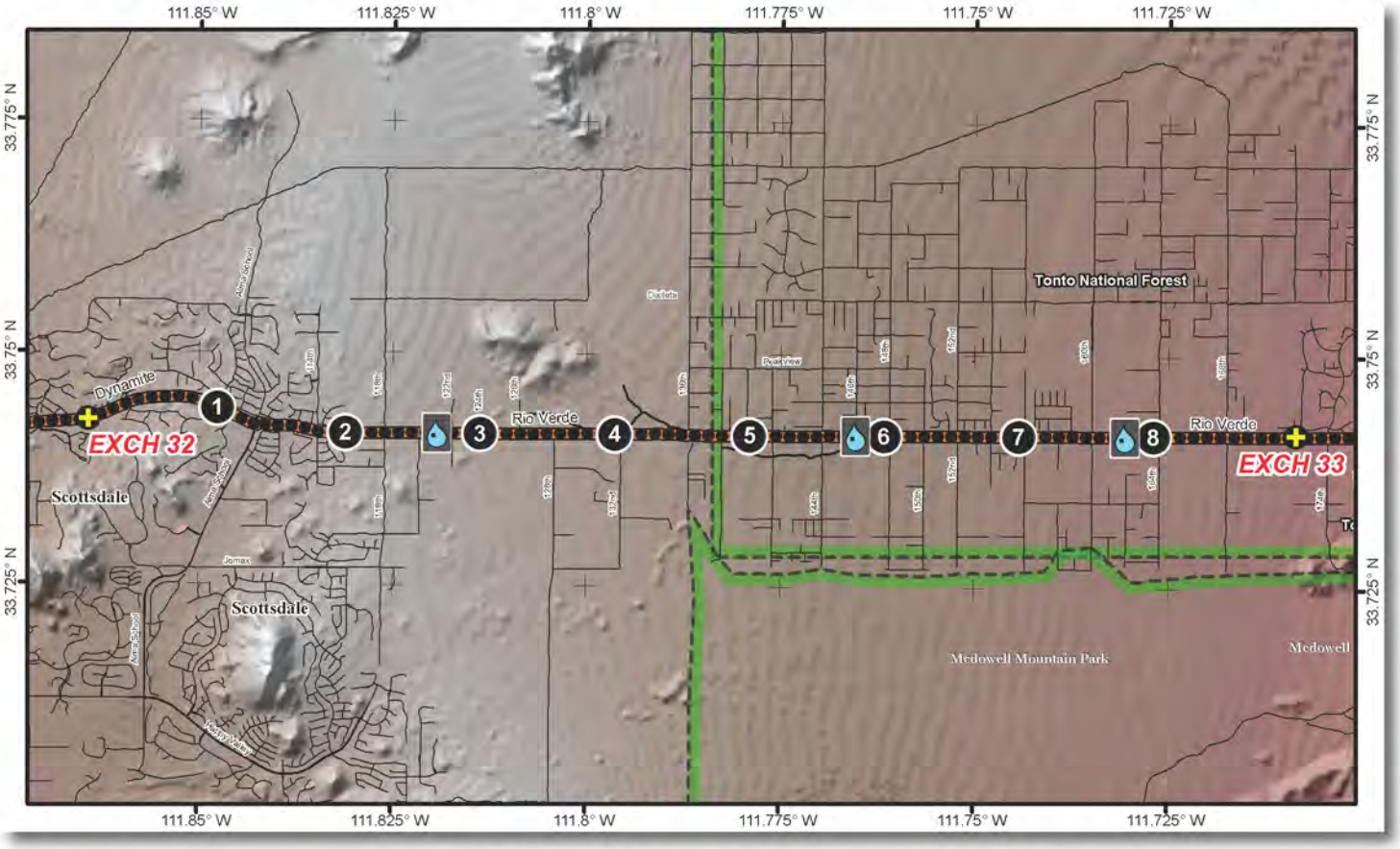

Exchange 33 Address:
Dirt Lot
E Rio Verde Dr & 172nd St
Rio Verde, AZ 85263
GPS: 33.741594, -111.708665

LEG NOTES
NO PULLING OVER ON RIO VERDE DR.

There will be 3 water stations on this leg. Please also run with your own water

LEG LEGEND:

0.0	Depart Exchange 32 heading East on Dynamite Blvd / Rio Verde Dr
9.1	Arrive at Exchange 33

Van Directions:
Follow Runner Directions

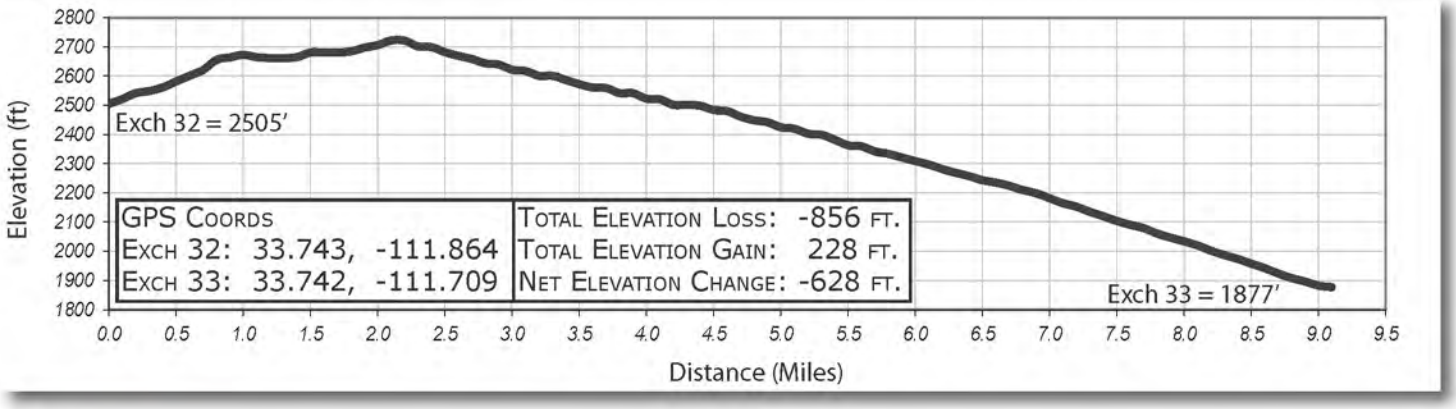

LEG 34 -- 4.3 MILES -- MODERATE -- NO VAN SUPPORT/NO PULLING OVER

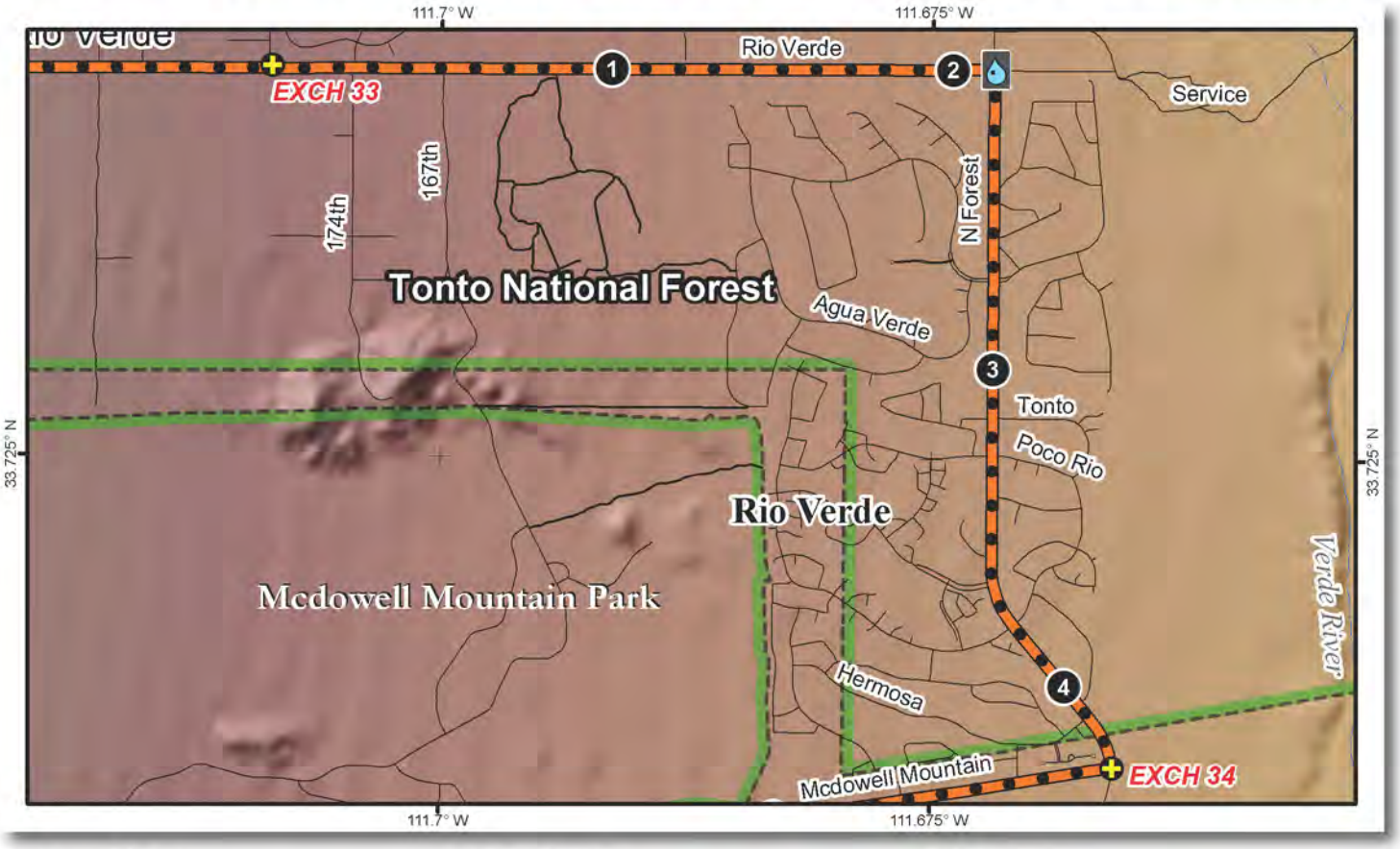

Exchange 34 Address:
Ft. McDowell
25202 Forest Rd & McDowell Mt Rd
Rio Verde, AZ 85263
GPS: 33.711926, -111.665727

LEG NOTES
NO PULLING OVER ON RIO VERDE DR.
Officers will be out ticketing anyone who pulls over. Go straight to the exchange.

There will be 1 water stations on this leg.
Please also run with your own water

LEG LEGEND:
0.0 Depart Exchange 33 heading East on Dynamite Blvd / Rio Verde Dr
2.1 Turn Right onto N Forest Rd
4.3 Arrive at Exchange 34

Van Directions:
Follow Runner Directions

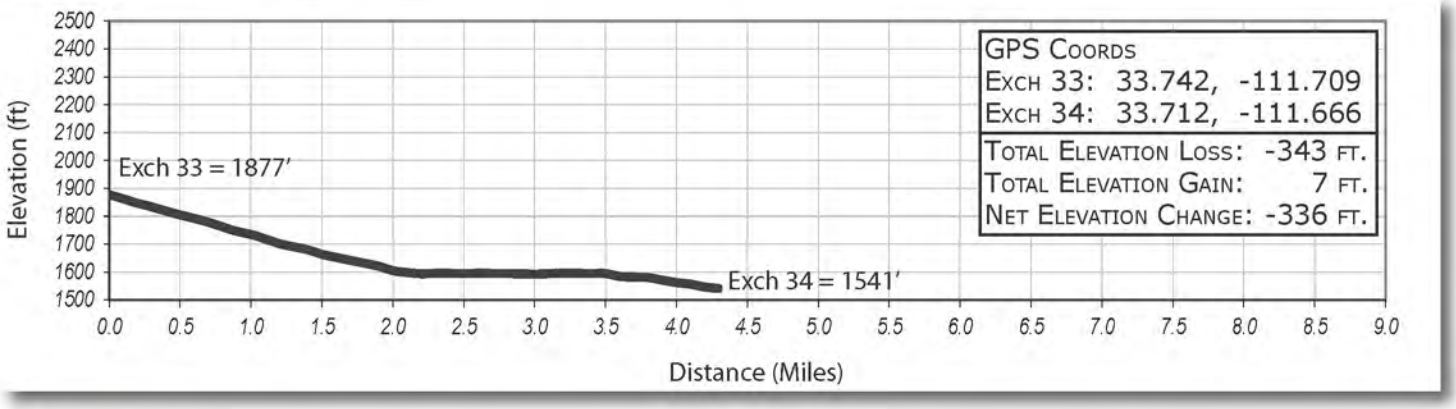

Leg 35 -- 4.7 Miles -- Moderate -- NO VAN SUPPORT/NO PULLING OVER

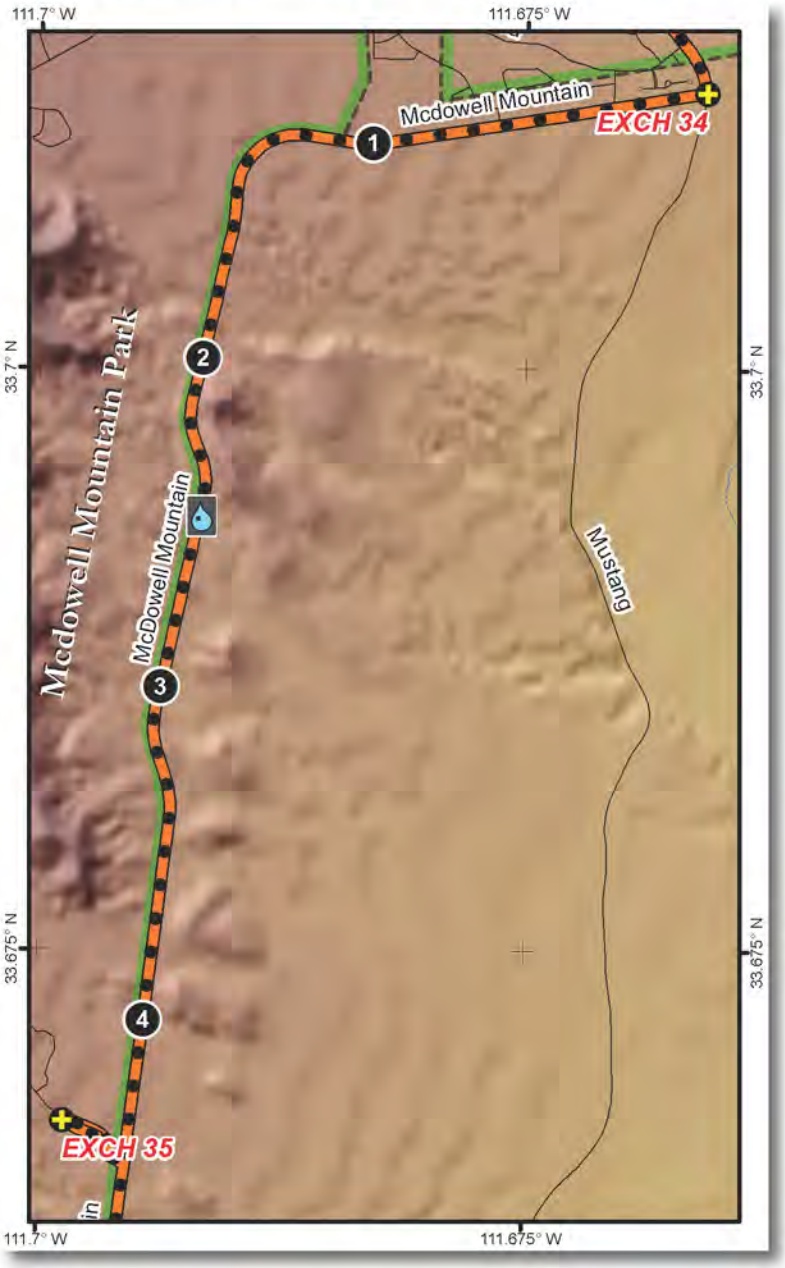

Exchange 35 Address:
McDowell Mountain Regional Park
16300 McDowell Mountain Park Dr
Fountain Hills, AZ 85268
GPS: 33.667580, -111.698746

LEG NOTES
There will be 1 water stations on this leg. Please also run with your own water

Leg Legend:

0.0	Depart Exchange 34 heading West on N McDowell Mountain Rd
4.4	Turn Right onto N McDowell Mountain Park Dr
4.7	Arrive at Exchange 35

Van Directions:
Follow Runner Directions

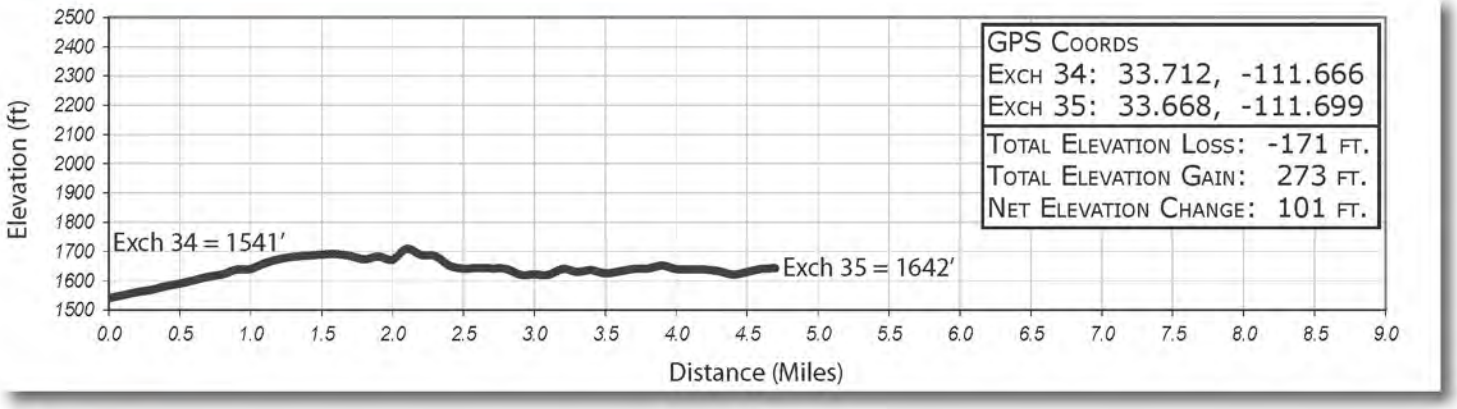

Leg 36 -- 5.9 Miles -- Hard -- NO VAN SUPPORT/NO PULLING OVER

Exchange 36 Address:
Fountain Park
Fountain Hills, AZ 85268
GPS: 33.602895, -111.709591

LEG NOTES
There will be 2 water stations on this leg. Please also run with your own water

Vans must park at Fountain Hills High School. There will be shuttles to take you to the Finish Line

Leg Legend:

0.0	Depart Exchange 35 heading East on N McDowell Mountain Park Dr
1300 Feet	Turn Right onto N McDowell Mountain Rd
---	N McDowell Mountain Rd turns into N Fountain Hills Blvd
4.4	Turn Left onto N Saguaro Blvd
5.2	Turn Left onto E La Montana Dr
---	E La Montana Dr turns into Vista Del Lago
5.8	Cross N Panorama Dr to Trail
5.9	Arrive at Finish Line

Van Directions:
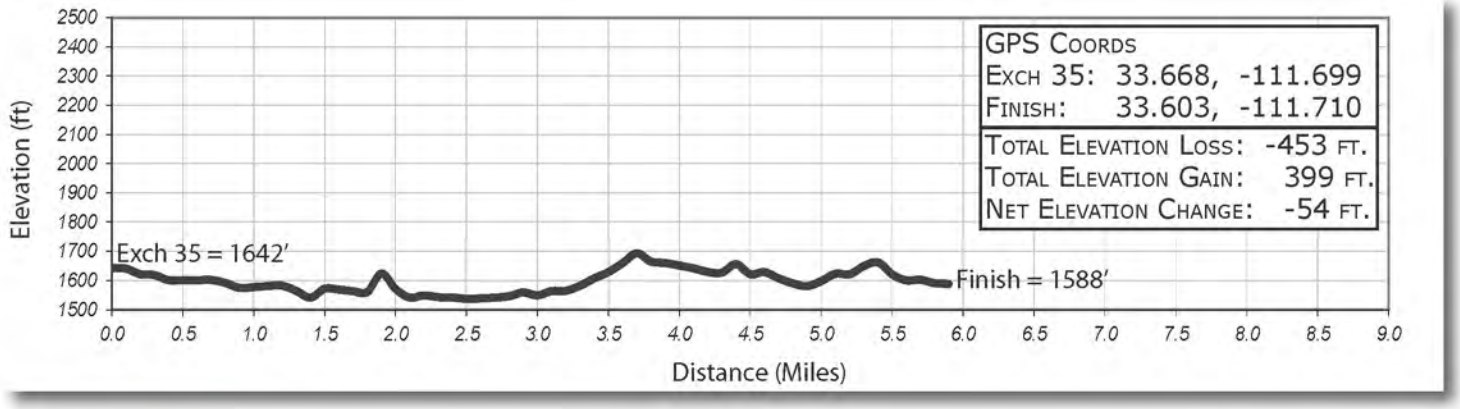
0.0	Depart Exchange 35 heading East on N McDowell Mountain Park Dr
1300 Feet	Turn Right onto N McDowell Mountain Rd
---	N McDowell Mountain Rd turns into N Fountain Hills Blvd
5.5	Turn Right onto E Palisades Blvd
5.4	Turn Right onto N Hampstead Dr
5.5	Turn Left into Fountain Hills High School
5.6	Arrive at Finish Line Parking